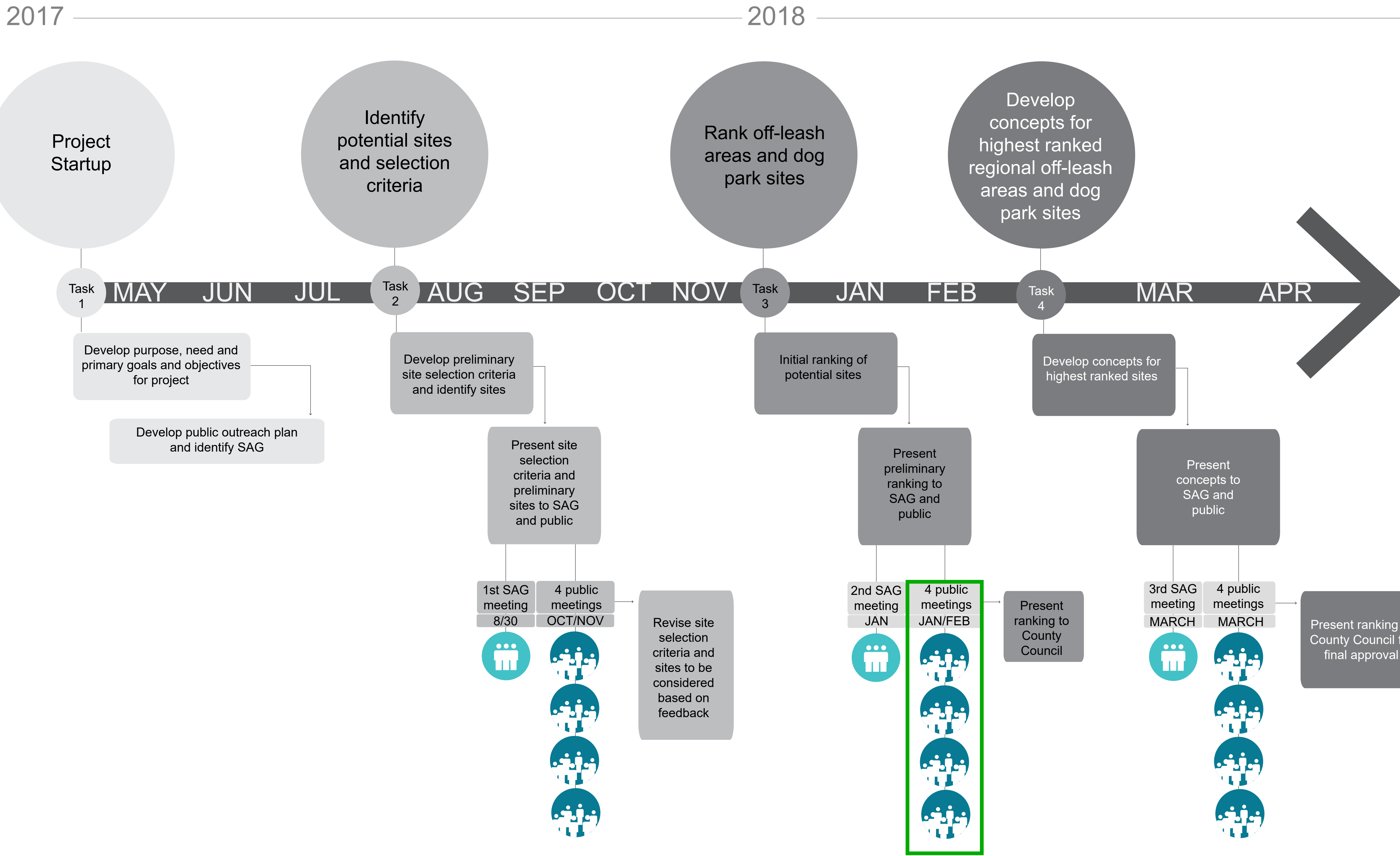


# TIMELINE



## PUBLIC PARTICIPATION

**MEETING 1:**  
 Review selection criteria for prioritizing sites  
 Review and help identify potential sites












**MEETING 2:**  
 Review and comment on site-prioritization rankings

**MEETING 3:**  
 Review and comment on design concepts for top 2-3 sites

# POTENTIAL SITES MAP

## Off-Leash Dog Park Implementation Plan Potential Dog Park Sites

### Legend

-  Existing Dog Parks (regional)
-  Existing Dog Parks (neighborhood)
-  Potential Dog Park Sites
-  Top Six Sites
-  Preferred Potential Dog Park Sites Suggested by public
-  Two Mile Dog Park Service Area
-  Five Mile Dog Park Service Area
-  Existing Parks and Open Space
-  Roads
-  County Boundaries
-  Municipal Boundaries

1. Salt Lake Modelport
2. Pleasant Green Park
3. Magna Regional Park
4. 6000 W and 4600 S
5. Mountain Man Park
6. Lodestone Regional Park
7. Cougar Park
8. Jordan River Parkway at 7000 S
9. Welby Regional Park
10. 5149 W 11800 S
11. 6000 W Herriman Parkway
12. Wardle Fields Regional Park
13. Flight Park
14. Jordan River Parkway (at Ebay Campus)
15. Sandy City Public Works Detention Pond
16. 700 E 10600 S
17. Sandy City Dog Park Expansion
18. Granite Park
19. Quail Hollow Park
20. Crestwood Park
21. Big Cottonwood Regional Park
22. 1300 W 3300 S (Parking lot west of James Madison Park)
23. Sugarhouse Park

- Proposed Sites from Public Input:**
4. Daybreak at Bingham Rim Rd.
  5. Jordan Narrows Trailhead

