

LEGEND

- Field Visit Photo Locations
- ★ Current Photo
- South Jordan Canal
- USLC Streamline

Note: Downstream Side of 5629 South Driveway



BOWEN COLLINS
& ASSOCIATES

5629 S 2750 W

SALT LAKE COUNTY

SOUTHWEST CANAL AND CREEK STUDY

NORTH:

SCALE:
0 500 1,000
Feet


PHOTOGRAPH NO. **39**



LEGEND

- Field Visit Photo Locations
- ★ Current Photo
- South Jordan Canal
- USLC_Streamline

Note: Upstream Side of 5629 South Driveway



BOWEN COLLINS
& ASSOCIATES

5629 S 2750 W

SALT LAKE COUNTY

SOUTHWEST CANAL AND CREEK STUDY

NORTH:

SCALE:

PHOTOGRAPH NO. **40**



LEGEND

- Field Visit Photo Locations
- ★ Current Photo
- South Jordan Canal
- USLC_Streamline

Note: Downstream Side of 5644 South Driveway



BOWEN COLLINS
& ASSOCIATES

5644 S 2005 W

SALT LAKE COUNTY

SOUTHWEST CANAL AND CREEK STUDY

NORTH:

SCALE:

PHOTOGRAPH NO. **41**



LEGEND

- Field Visit Photo Locations
- ★ Current Photo
- South Jordan Canal
- USLC_Streamline

Note: Upstream Side of 5644 South Driveway



BOWEN COLLINS
& ASSOCIATES

5644 S 2005 W

SALT LAKE COUNTY

SOUTHWEST CANAL AND CREEK STUDY

NORTH:



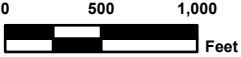
SCALE:
0 500 1,000
Feet

PHOTOGRAPH NO.
42



Note: Downstream Side of 5646 South Driveway



 <p>BOWEN COLLINS & ASSOCIATES</p>	<p>5646 S 2005 W</p>	<p>NORTH:</p> 	<p>SCALE:</p> 
	<p>SALT LAKE COUNTY</p> <p>SOUTHWEST CANAL AND CREEK STUDY</p>		<p>PHOTOGRAPH NO.</p> <p>43</p>



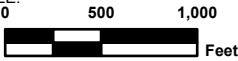


LEGEND

- Field Visit Photo Locations
- ★ Current Photo
- South Jordan Canal
- USLC_Streamline

Note: Upstream Side of 5646 South Driveway



 <p>BOWEN COLLINS & ASSOCIATES</p>	<p>5646 S 2005 W</p>	<p>NORTH:</p> 	<p>SCALE:</p> 
	<p>SALT LAKE COUNTY</p> <p>SOUTHWEST CANAL AND CREEK STUDY</p>		<p>PHOTOGRAPH NO.</p> <p>44</p>



Note: Downstream Side of 5650 South Driveway



BOWEN COLLINS
& ASSOCIATES

5650 S 2005 W

SALT LAKE COUNTY

SOUTHWEST CANAL AND CREEK STUDY

NORTH:

SCALE:

PHOTOGRAPH NO. **45**



LEGEND

- Field Visit Photo Locations
- ★ Current Photo
- South Jordan Canal
- USLC_Streamline

Note: Upstream Side of 5650 South Driveway



BOWEN COLLINS
& ASSOCIATES

5650 S 2005 W

SALT LAKE COUNTY

SOUTHWEST CANAL AND CREEK STUDY

NORTH:

SCALE:
0 500 1,000
Feet

PHOTOGRAPH NO.
46



LEGEND

- Field Visit Photo Locations
- ★ Current Photo
- South Jordan Canal
- - - USLC_Streamline

Note: Downstream Side of 5691 South Access Road



BOWEN COLLINS
& ASSOCIATES

5691 S 2005 W

SALT LAKE COUNTY

SOUTHWEST CANAL AND CREEK STUDY

NORTH:

SCALE:
0 500 1,000
Feet

PHOTOGRAPH NO. **47**



LEGEND

- Field Visit Photo Locations
- ★ Current Photo
- South Jordan Canal
- USLC_Streamline

Note: Upstream Side of 5691 South Access Road



BOWEN COLLINS
& ASSOCIATES

5691 S 2005 W

SALT LAKE COUNTY

SOUTHWEST CANAL AND CREEK STUDY

NORTH:

SCALE:
0 500 1,000
Feet

PHOTOGRAPH NO.
48



LEGEND

- Field Visit Photo Locations
- ★ Current Photo
- South Jordan Canal
- USLC_Streamline

Note: Downstream Side of 5723 South Driveway



BOWEN COLLINS
& ASSOCIATES

5723 S Jordan Canal Road

SALT LAKE COUNTY

SOUTHWEST CANAL AND CREEK STUDY

NORTH:

SCALE:
0 500 1,000
Feet

PHOTOGRAPH NO.
49



LEGEND

- Field Visit Photo Locations
- ★ Current Photo
- South Jordan Canal
- USLC_Streamline

Note: Upstream Side of 5723 South Driveway



BOWEN COLLINS
& ASSOCIATES

5723 S Jordan Canal Road

SALT LAKE COUNTY

SOUTHWEST CANAL AND CREEK STUDY

NORTH:

SCALE:
0 500 1,000
Feet

PHOTOGRAPH NO. **50**



LEGEND

- Field Visit Photo Locations
- ★ Current Photo
- South Jordan Canal
- USLC_Streamline

Note: Downstream Side of Player Ridge Cir.



BOWEN COLLINS
& ASSOCIATES

S Player Ridge Cir

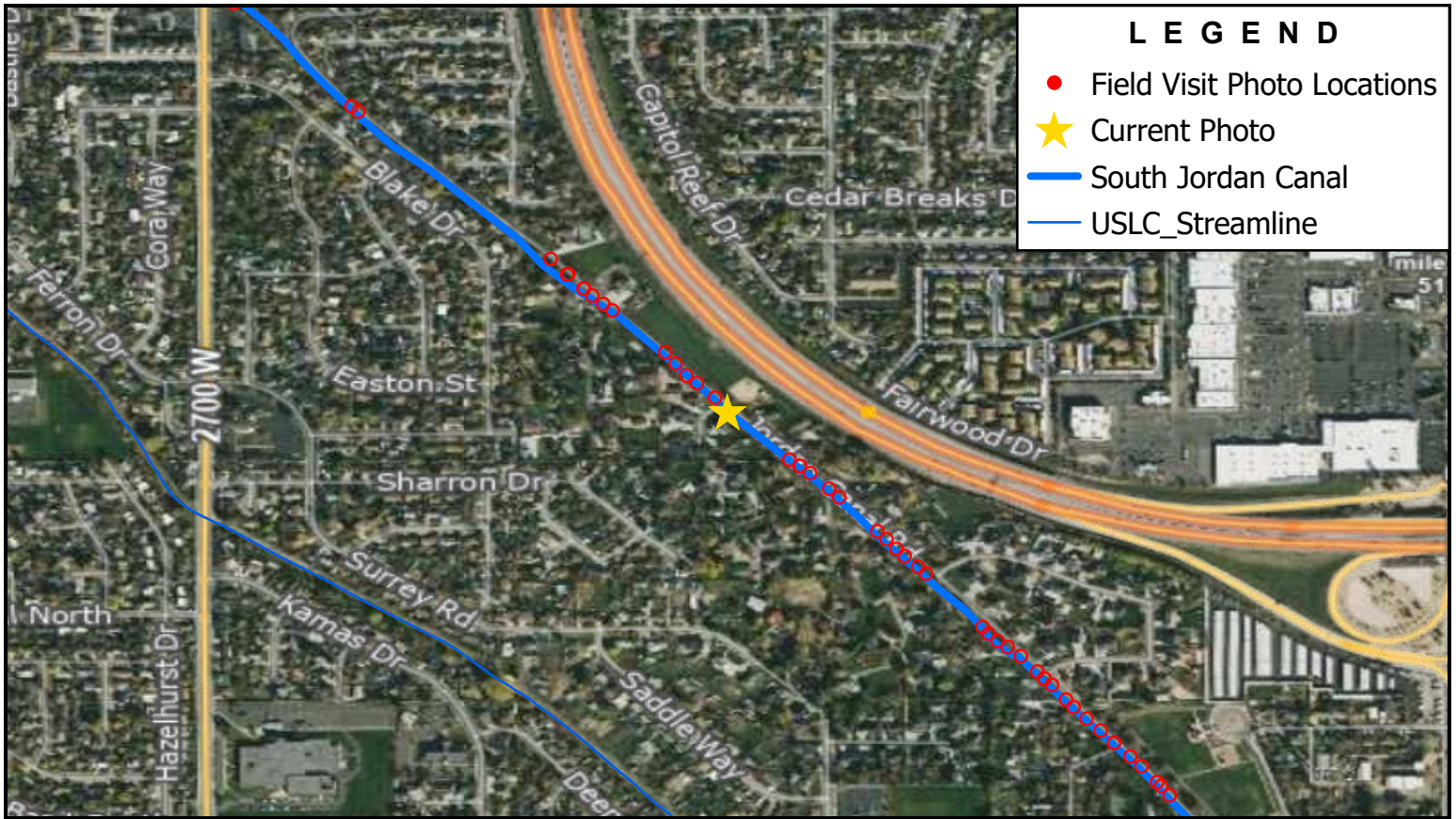
SALT LAKE COUNTY

SOUTHWEST CANAL AND CREEK STUDY

NORTH:

SCALE:
0 500 1,000
Feet

PHOTOGRAPH NO.
51



LEGEND

- Field Visit Photo Locations
- ★ Current Photo
- South Jordan Canal
- USLC_Streamline

Note: Upstream Side of Player Ridge Cir.



BOWEN COLLINS
& ASSOCIATES

S Player Ridge Cir

SALT LAKE COUNTY

SOUTHWEST CANAL AND CREEK STUDY

NORTH:

SCALE:
0 500 1,000
Feet

PHOTOGRAPH NO. **52**



LEGEND

- Field Visit Photo Locations
- ★ Current Photo
- South Jordan Canal
- - - USLC Streamline

Note: Downstream Side of Angle Ln.



BOWEN COLLINS
& ASSOCIATES

Angle Ln

SALT LAKE COUNTY

SOUTHWEST CANAL AND CREEK STUDY

NORTH:

SCALE:
0 500 1,000
Feet

PHOTOGRAPH NO. **53**






LEGEND

- Field Visit Photo Locations
- ★ Current Photo
- South Jordan Canal
- USLC_Streamline

Note: Upstream Side of Angle Ln.



 <p>BOWEN COLLINS & ASSOCIATES</p>	<p>Angle Ln</p>	<p>NORTH:</p> 	<p>SCALE:</p> 
	<p>SALT LAKE COUNTY</p> <p>SOUTHWEST CANAL AND CREEK STUDY</p>		<p>PHOTOGRAPH NO.</p> <p>54</p>



LEGEND

- Field Visit Photo Locations
- ★ Current Photo
- South Jordan Canal
- - - USLC_Streamline

Note: Downstream Side of 5824 South Driveway



BOWEN COLLINS
& ASSOCIATES

5824 S 2005 W

SALT LAKE COUNTY

SOUTHWEST CANAL AND CREEK STUDY

NORTH:

SCALE:

PHOTOGRAPH NO. **55**



LEGEND

- Field Visit Photo Locations
- ★ Current Photo
- South Jordan Canal
- USLC_Streamline

Note: Upstream Side of 5824 South Driveway



BOWEN COLLINS
& ASSOCIATES

5824 S 2005 W

SALT LAKE COUNTY

SOUTHWEST CANAL AND CREEK STUDY

NORTH:

SCALE:

PHOTOGRAPH NO. **56**



LEGEND

- Field Visit Photo Locations
- ★ Current Photo
- South Jordan Canal
- USLC_Streamline

Note: Downstream Side of 5834 South Access Road



BOWEN COLLINS
& ASSOCIATES

5834 S 2005 W

SALT LAKE COUNTY

SOUTHWEST CANAL AND CREEK STUDY

NORTH:

SCALE:
0 500 1,000
Feet

PHOTOGRAPH NO. **57**



Note: Upstream Side of 5834 South Access Road



BOWEN COLLINS
& ASSOCIATES

5834 S 2005 W

SALT LAKE COUNTY

SOUTHWEST CANAL AND CREEK STUDY

NORTH:

SCALE:

PHOTOGRAPH NO. **58**



LEGEND

- Field Visit Photo Locations
- ★ Current Photo
- South Jordan Canal
- - - USLC_Streamline

Note: Downstream Side of 5860 South Driveway



BOWEN COLLINS
& ASSOCIATES

5860 s 2005 w

SALT LAKE COUNTY

SOUTHWEST CANAL AND CREEK STUDY

NORTH:

SCALE:

PHOTOGRAPH NO. **59**



LEGEND

- Field Visit Photo Locations
- ★ Current Photo
- South Jordan Canal
- USLC_Streamline

Note: Upstream Side of 5860 South Driveway



BOWEN COLLINS
& ASSOCIATES

5860 s 2005 w

SALT LAKE COUNTY

SOUTHWEST CANAL AND CREEK STUDY

NORTH:

SCALE:

PHOTOGRAPH NO. **60**



LEGEND

- Field Visit Photo Locations
- ★ Current Photo
- South Jordan Canal
- USLC_Streamline

Note: Downstream Side of 5880 South Driveway



BOWEN COLLINS
& ASSOCIATES

5873 S 2005 W

SALT LAKE COUNTY

SOUTHWEST CANAL AND CREEK STUDY

NORTH:

SCALE:

PHOTOGRAPH NO. **61**



LEGEND

- Field Visit Photo Locations
- ★ Current Photo
- South Jordan Canal
- USLC Streamline

Note: Upstream Side of 5880 South Driveway



BOWEN COLLINS
& ASSOCIATES

5873 S 2005 W

SALT LAKE COUNTY

SOUTHWEST CANAL AND CREEK STUDY

NORTH:

SCALE:
0 500 1,000
Feet

PHOTOGRAPH NO. **62**



LEGEND

- Field Visit Photo Locations
- ★ Current Photo
- South Jordan Canal
- USLC_Streamline

Note: Downstream Side of Farm Ridge Rd.



BOWEN COLLINS
& ASSOCIATES

W Farm Ridge Rd

SALT LAKE COUNTY

SOUTHWEST CANAL AND CREEK STUDY

NORTH:

SCALE:
0 500 1,000
Feet

PHOTOGRAPH NO. **63**



LEGEND

- Field Visit Photo Locations
- ★ Current Photo
- South Jordan Canal
- USLC_Streamline

Note: Upstream Side of Farm Ridge Rd.



BOWEN COLLINS
& ASSOCIATES

W Farm Ridge Rd

SALT LAKE COUNTY

SOUTHWEST CANAL AND CREEK STUDY

NORTH:

SCALE:
0 500 1,000
Feet

PHOTOGRAPH NO. **64**



LEGEND

- Field Visit Photo Locations
- ★ Current Photo
- South Jordan Canal
- - - USLC Streamline

Note: Upstream Side of 5924 South Driveway



BOWEN COLLINS
& ASSOCIATES

5924 S 2005 W

SALT LAKE COUNTY

SOUTHWEST CANAL AND CREEK STUDY

NORTH:

SCALE:
0 500 1,000
Feet

PHOTOGRAPH NO. **65**



LEGEND

- Field Visit Photo Locations
- ★ Current Photo
- South Jordan Canal
- USLC Streamline

Note: Downstream Side of 5947 South Driveway



BOWEN COLLINS
& ASSOCIATES

5947 S 2005 W

SALT LAKE COUNTY

SOUTHWEST CANAL AND CREEK STUDY

NORTH:

SCALE:
0 500 1,000
Feet

PHOTOGRAPH NO. **66**



LEGEND

- Field Visit Photo Locations
- ★ Current Photo
- South Jordan Canal
- USLC Streamline

Note: Upstream Side of 5947 South Driveway



BOWEN COLLINS
& ASSOCIATES

5947 S 2005 W

SALT LAKE COUNTY

SOUTHWEST CANAL AND CREEK STUDY

NORTH:

SCALE:
0 500 1,000
Feet

PHOTOGRAPH NO. **67**






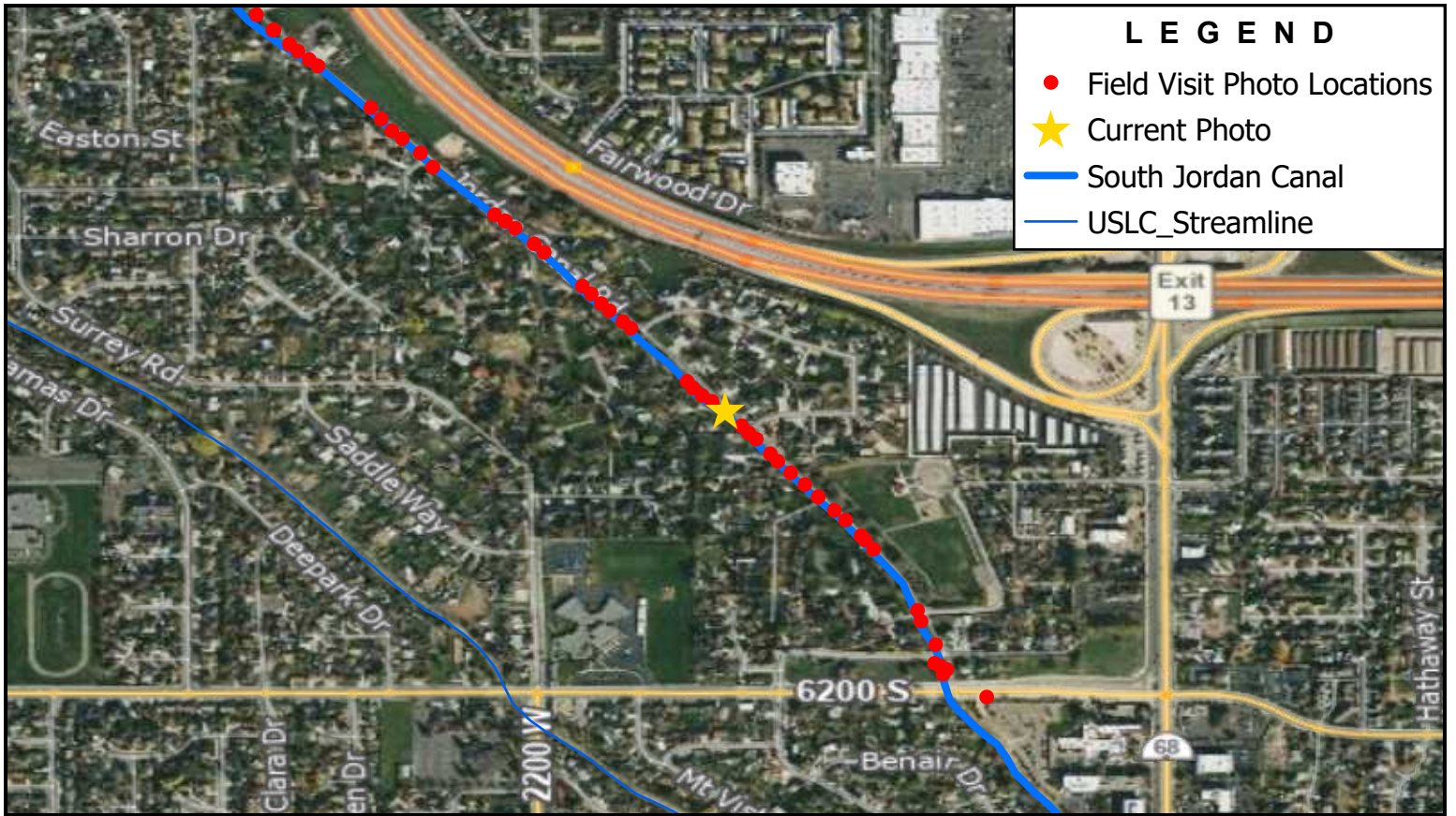
LEGEND

- Field Visit Photo Locations
- ★ Current Photo
- South Jordan Canal
- USLC_Streamline

Note: Downstream Side of 5958 South Driveway



	5958 S 2005 W	NORTH: 	SCALE: 
	SALT LAKE COUNTY SOUTHWEST CANAL AND CREEK STUDY		PHOTOGRAPH NO. 68



LEGEND

- Field Visit Photo Locations
- ★ Current Photo
- South Jordan Canal
- USLC_Streamline

Note: Upstream Side of 5958 South Driveway



BOWEN COLLINS
& ASSOCIATES

5958 S 2005 W

SALT LAKE COUNTY

SOUTHWEST CANAL AND CREEK STUDY

NORTH:

SCALE:
0 500 1,000
Feet

PHOTOGRAPH NO. **69**



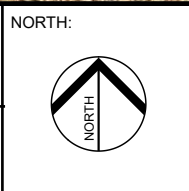
Note: Downstream Side of 5976 South Driveway



5976 S Canal Ridge

SALT LAKE COUNTY

SOUTHWEST CANAL AND CREEK STUDY



SCALE:
0 500 1,000
Feet

PHOTOGRAPH NO. **70**



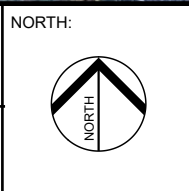
Note: Upstream Side of 5976 South Driveway



5976 S Canal Ridge

SALT LAKE COUNTY

SOUTHWEST CANAL AND CREEK STUDY



SCALE:
0 500 1,000
Feet

PHOTOGRAPH NO. **71**



Note: Downstream Side of 5990 South Driveway



BOWEN COLLINS
& ASSOCIATES

5990 S 2005 W

SALT LAKE COUNTY

SOUTHWEST CANAL AND CREEK STUDY

NORTH:




SCALE:
0 500 1,000
Feet

PHOTOGRAPH NO. **72**



Note: Upstream Side of 5990 South Driveway



 <p>BOWEN COLLINS & ASSOCIATES</p>	<p>5990 S 2005 W</p>	<p>NORTH:</p> 	<p>SCALE:</p>  <p>0 500 1,000 Feet</p>
	<p>SALT LAKE COUNTY</p> <p>SOUTHWEST CANAL AND CREEK STUDY</p>		<p>PHOTOGRAPH NO.</p> <p>73</p>



LEGEND

- Field Visit Photo Locations
- ★ Current Photo
- South Jordan Canal
- USLC_Streamline

Note: Downstream Side of 5992 South Driveway



BOWEN COLLINS
& ASSOCIATES

5992 S 2005 W

SALT LAKE COUNTY

SOUTHWEST CANAL AND CREEK STUDY

NORTH:

SCALE:
0 500 1,000
Feet

PHOTOGRAPH NO. **74**



LEGEND

- Field Visit Photo Locations
- ★ Current Photo
- South Jordan Canal
- - - USLC_Streamline

Note: Upstream Side of 5992 South Driveway



BOWEN COLLINS
& ASSOCIATES

5992 S 2005 W

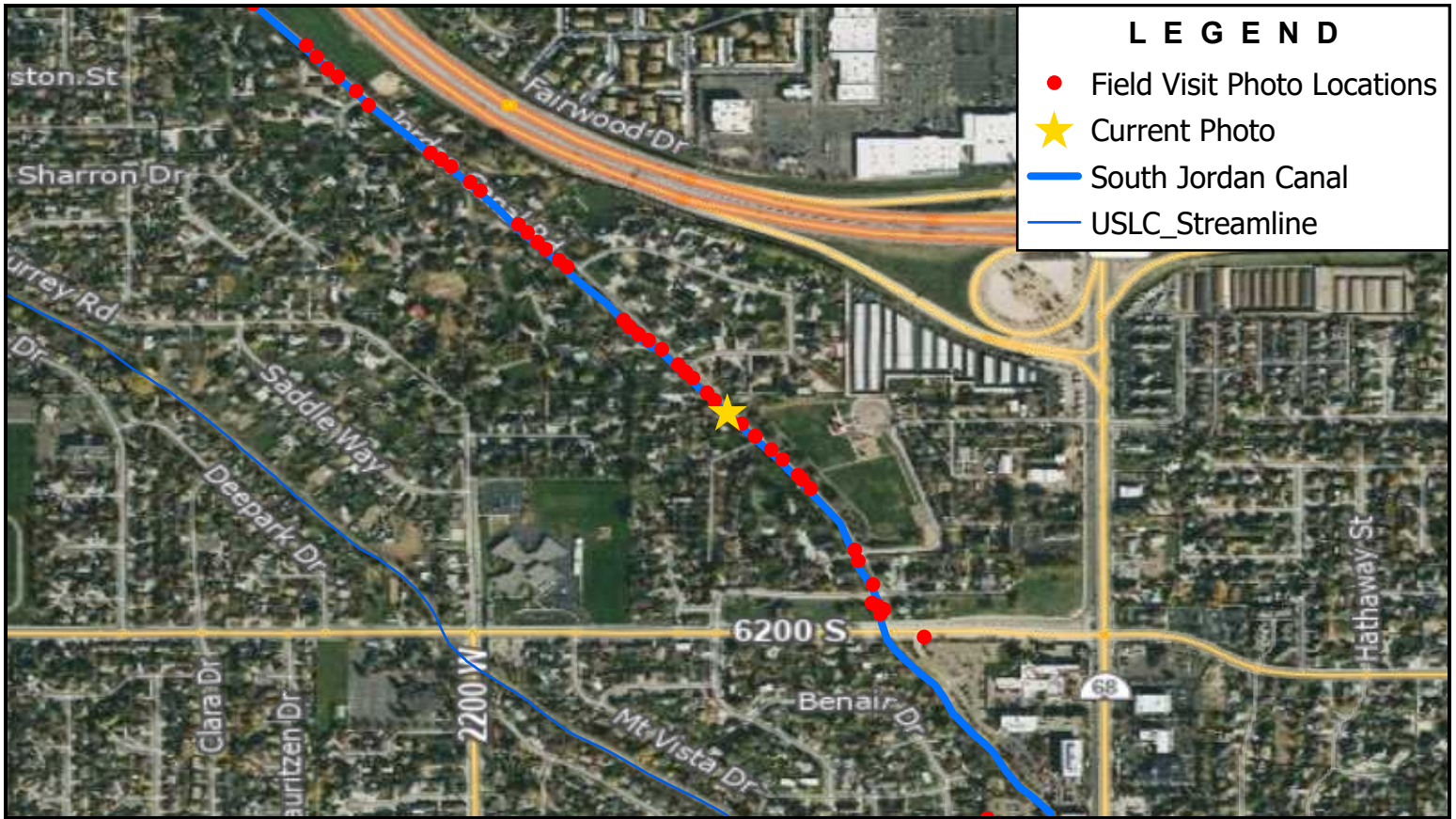
SALT LAKE COUNTY

SOUTHWEST CANAL AND CREEK STUDY

NORTH:

SCALE:
0 500 1,000
Feet

PHOTOGRAPH NO. **75**



LEGEND

- Field Visit Photo Locations
- ★ Current Photo
- South Jordan Canal
- USLC_Streamline

Note: Downstream Side of 6024 South Driveway



BOWEN COLLINS
& ASSOCIATES

6024 s Jordan Canal Road

SALT LAKE COUNTY

SOUTHWEST CANAL AND CREEK STUDY

NORTH:

SCALE:
0 500 1,000
Feet

PHOTOGRAPH NO. **76**



LEGEND

- Field Visit Photo Locations
- ★ Current Photo
- South Jordan Canal
- USLC Streamline

Note: Upstream Side of 6024 South Driveway



BOWEN COLLINS
& ASSOCIATES

6024 s Jordan Canal Road

SALT LAKE COUNTY

SOUTHWEST CANAL AND CREEK STUDY

NORTH:

SCALE:
0 500 1,000
Feet

PHOTOGRAPH NO. **77**



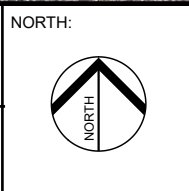
Note: Upstream Side of 6026 South Driveway



6026 S Jordan Canal Road

SALT LAKE COUNTY

SOUTHWEST CANAL AND CREEK STUDY



SCALE:
0 500 1,000
Feet

PHOTOGRAPH NO. **78**



Note: Downstream Side of 6028 South Access Road



BOWEN COLLINS
& ASSOCIATES

6028 S Jordan Canal Road

SALT LAKE COUNTY

SOUTHWEST CANAL AND CREEK STUDY

NORTH:

SCALE:
0 500 1,000
Feet

PHOTOGRAPH NO. **79**



LEGEND

- Field Visit Photo Locations
- ★ Current Photo
- South Jordan Canal
- USLC_Streamline

Note: Upstream Side of 6028 South Access Road



BOWEN COLLINS
& ASSOCIATES

6028 S Jordan Canal Road

SALT LAKE COUNTY

SOUTHWEST CANAL AND CREEK STUDY

NORTH:

SCALE:
0 500 1,000
Feet

PHOTOGRAPH NO.
80



LEGEND

- Field Visit Photo Locations
- ★ Current Photo
- South Jordan Canal
- USLC_Streamline

Note: Downstream Side of Access Bridge at 6030 South



BOWEN COLLINS
& ASSOCIATES

6030 S Jordan Canal Rd

SALT LAKE COUNTY

SOUTHWEST CANAL AND CREEK STUDY

NORTH:

SCALE:
0 500 1,000
Feet

PHOTOGRAPH NO.
81



LEGEND

- Field Visit Photo Locations
- ★ Current Photo
- South Jordan Canal
- USLC_Streamline

Note: Upstream Side of Access Bridge at 6030 South



BOWEN COLLINS
& ASSOCIATES

6030 S Jordan Canal Rd

SALT LAKE COUNTY

SOUTHWEST CANAL AND CREEK STUDY

NORTH:

SCALE:
0 500 1,000
Feet

PHOTOGRAPH NO. **82**



LEGEND

- Field Visit Photo Locations
- ★ Current Photo
- South Jordan Canal
- - - USLC_Streamline

Note: Downstream Side of 6032 South Driveway



BOWEN COLLINS
& ASSOCIATES

6032 S Jordan Canal Rd

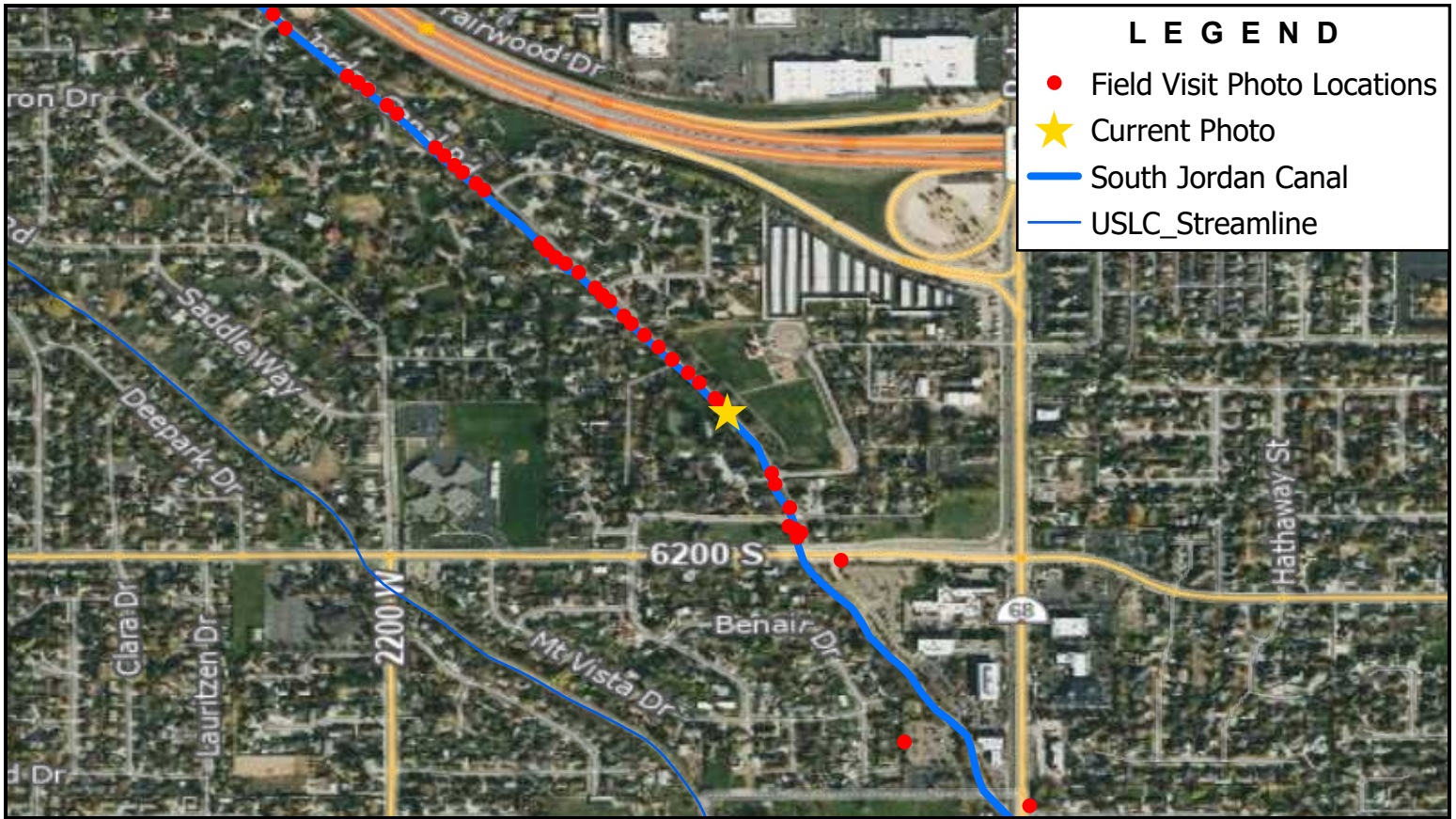
SALT LAKE COUNTY

SOUTHWEST CANAL AND CREEK STUDY

NORTH:

SCALE:
0 500 1,000
Feet

PHOTOGRAPH NO. **83**



LEGEND

- Field Visit Photo Locations
- ★ Current Photo
- South Jordan Canal
- USLC_Streamline

Note: Upstream Side of 6032 South Driveway



BOWEN COLLINS
& ASSOCIATES

6032 S Jordan Canal Rd

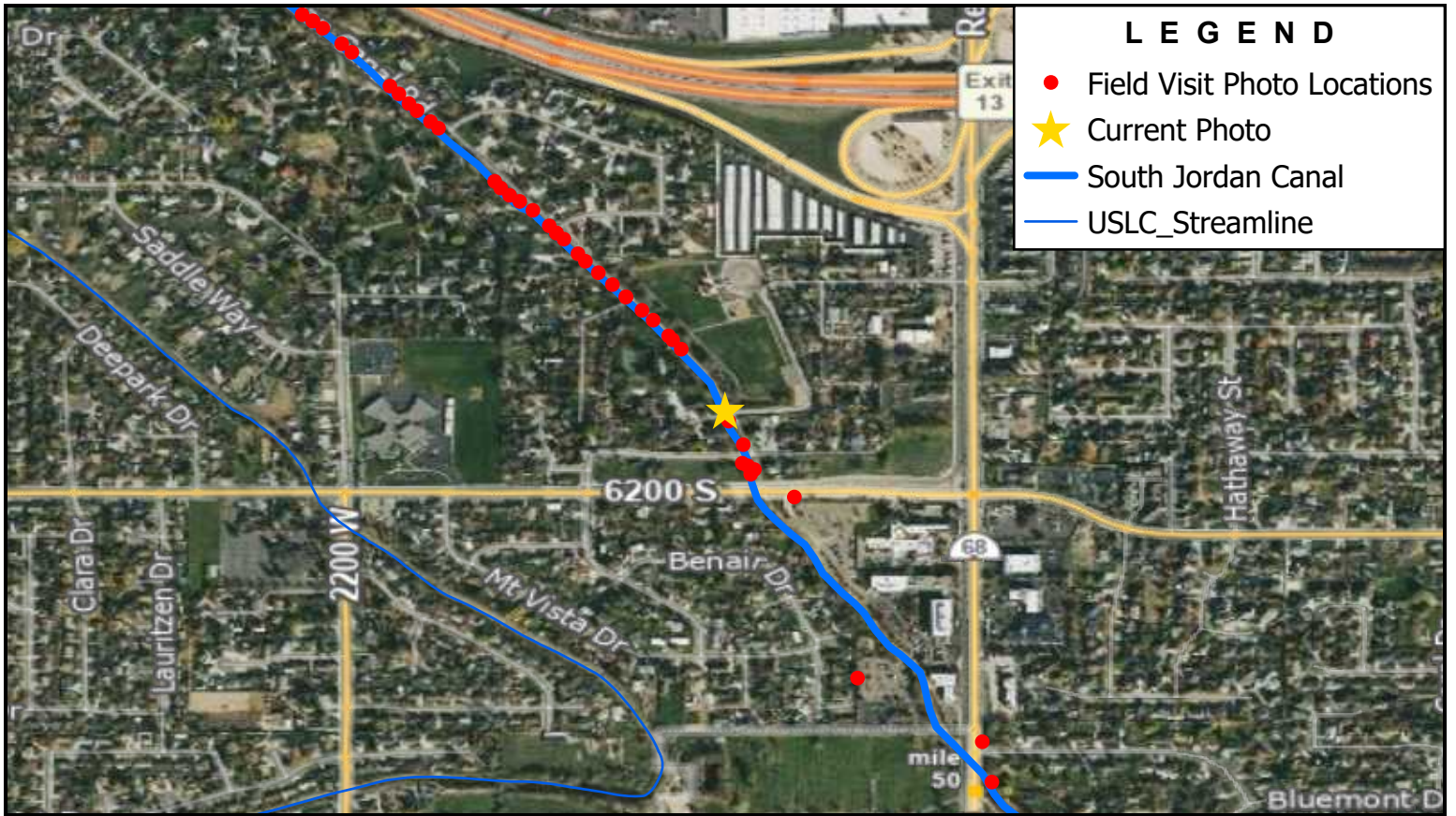
SALT LAKE COUNTY

SOUTHWEST CANAL AND CREEK STUDY

NORTH:

SCALE:
0 500 1,000
Feet

PHOTOGRAPH NO. **84**






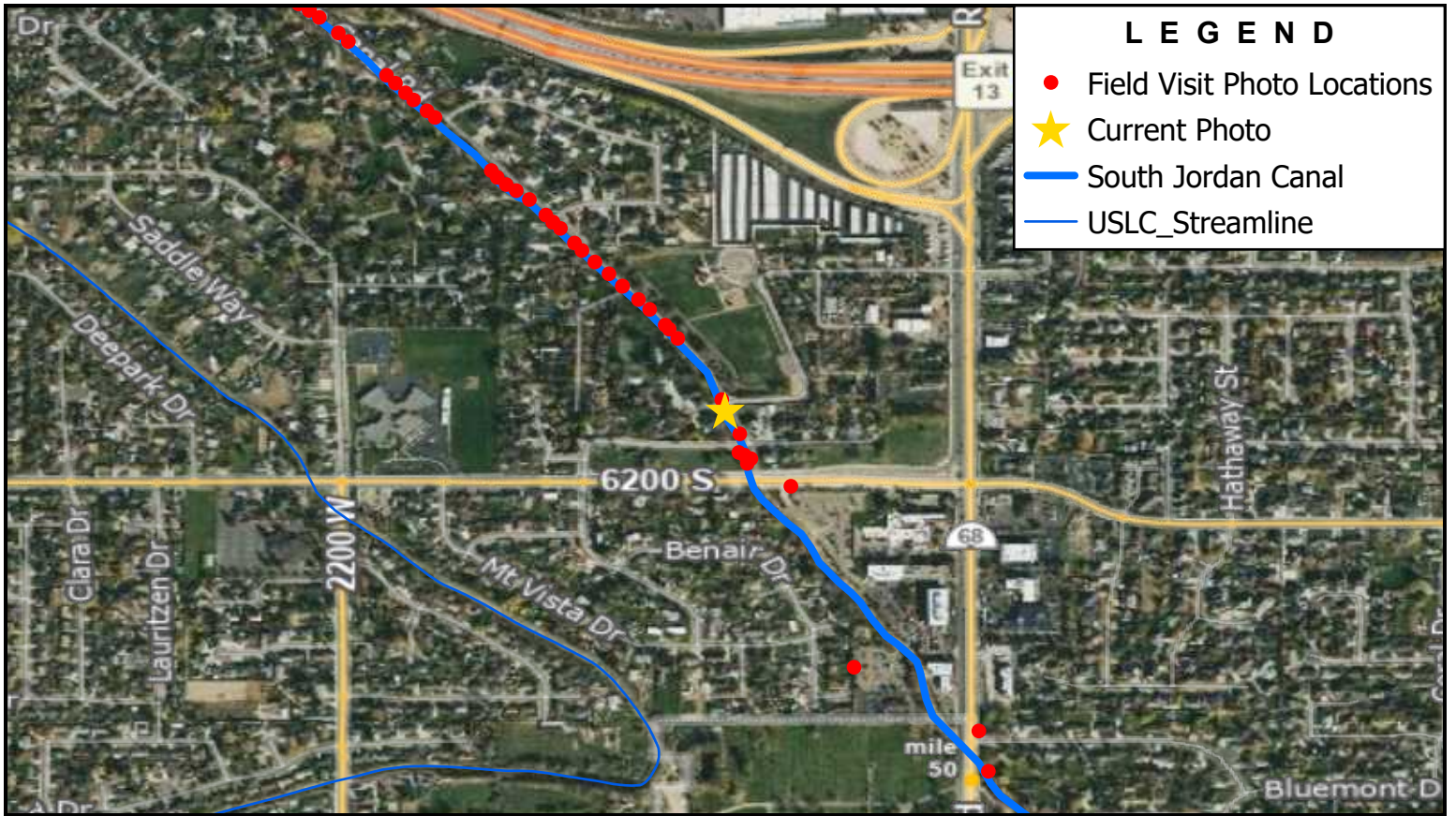
LEGEND

- Field Visit Photo Locations
- ★ Current Photo
- South Jordan Canal
- - - USLC_Streamline

Note: Downstream Side of Labrum Park Ln.



	<p>Labrum Park Ln/ 6150 S</p>	<p>NORTH:</p> 	<p>SCALE:</p> 
	<p>SALT LAKE COUNTY</p> <p>SOUTHWEST CANAL AND CREEK STUDY</p>		



Note: Upstream Side of Labrum Park Ln.



BOWEN COLLINS
& ASSOCIATES

Labrum Park Ln/ 6150 S

SALT LAKE COUNTY

SOUTHWEST CANAL AND CREEK STUDY

NORTH:

SCALE:
0 500 1,000
Feet

PHOTOGRAPH NO.
86



LEGEND

- Field Visit Photo Locations
- ★ Current Photo
- South Jordan Canal
- USLC_Streamline

Note: Downstream Side of Jordan Canal Road Crossing



BOWEN COLLINS
& ASSOCIATES

S Jordan Canal Road

SALT LAKE COUNTY

SOUTHWEST CANAL AND CREEK STUDY

NORTH:

SCALE:
0 500 1,000
Feet

PHOTOGRAPH NO. **87**



LEGEND

- Field Visit Photo Locations
- ★ Current Photo
- South Jordan Canal
- USLC_Streamline

Note: Upstream Side of Jordan Canal Road Crossing



BOWEN COLLINS
& ASSOCIATES

S Jordan Canal Road

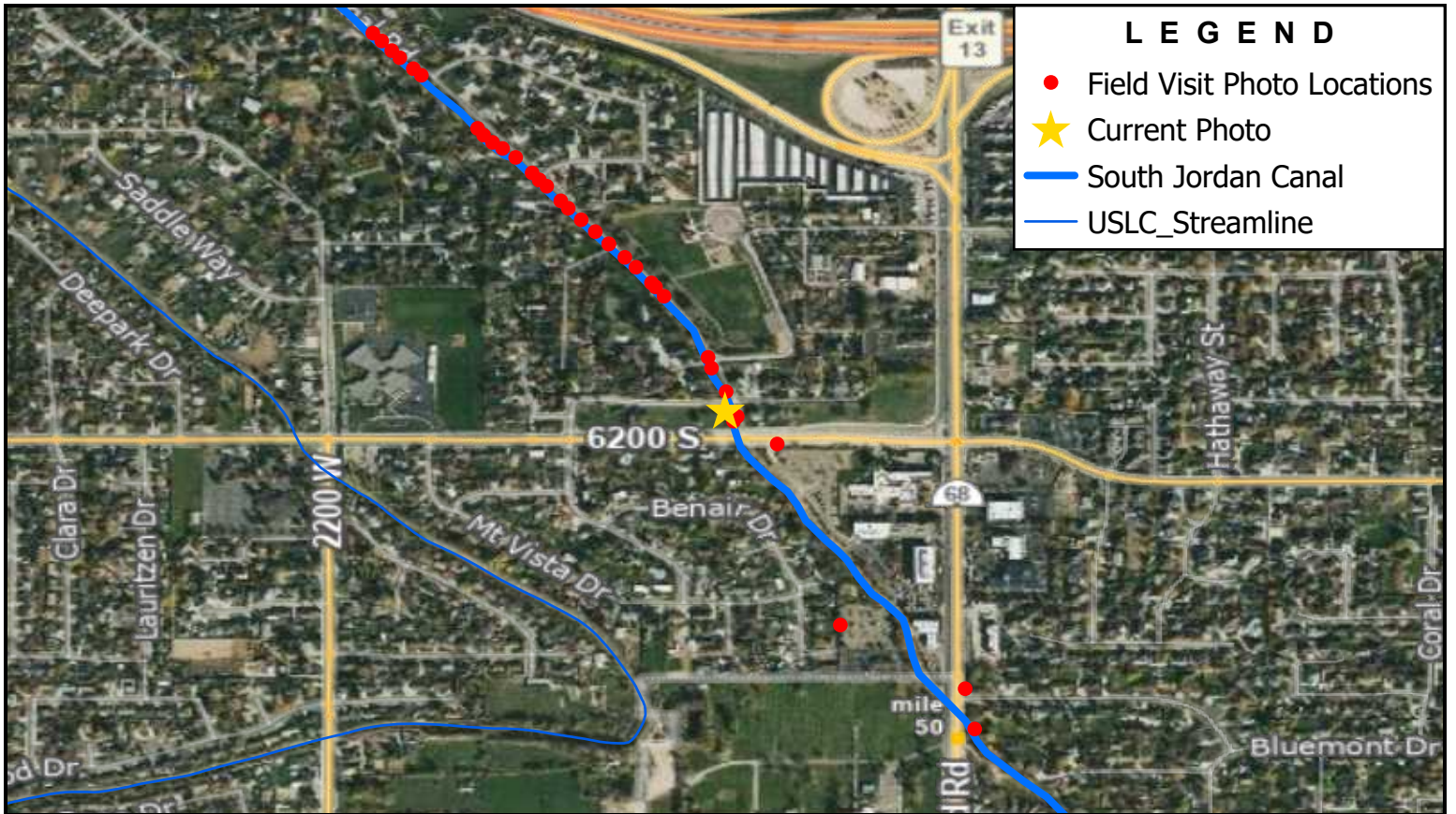
SALT LAKE COUNTY

SOUTHWEST CANAL AND CREEK STUDY

NORTH:

SCALE:
0 500 1,000
Feet

PHOTOGRAPH NO. **88**



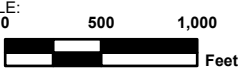


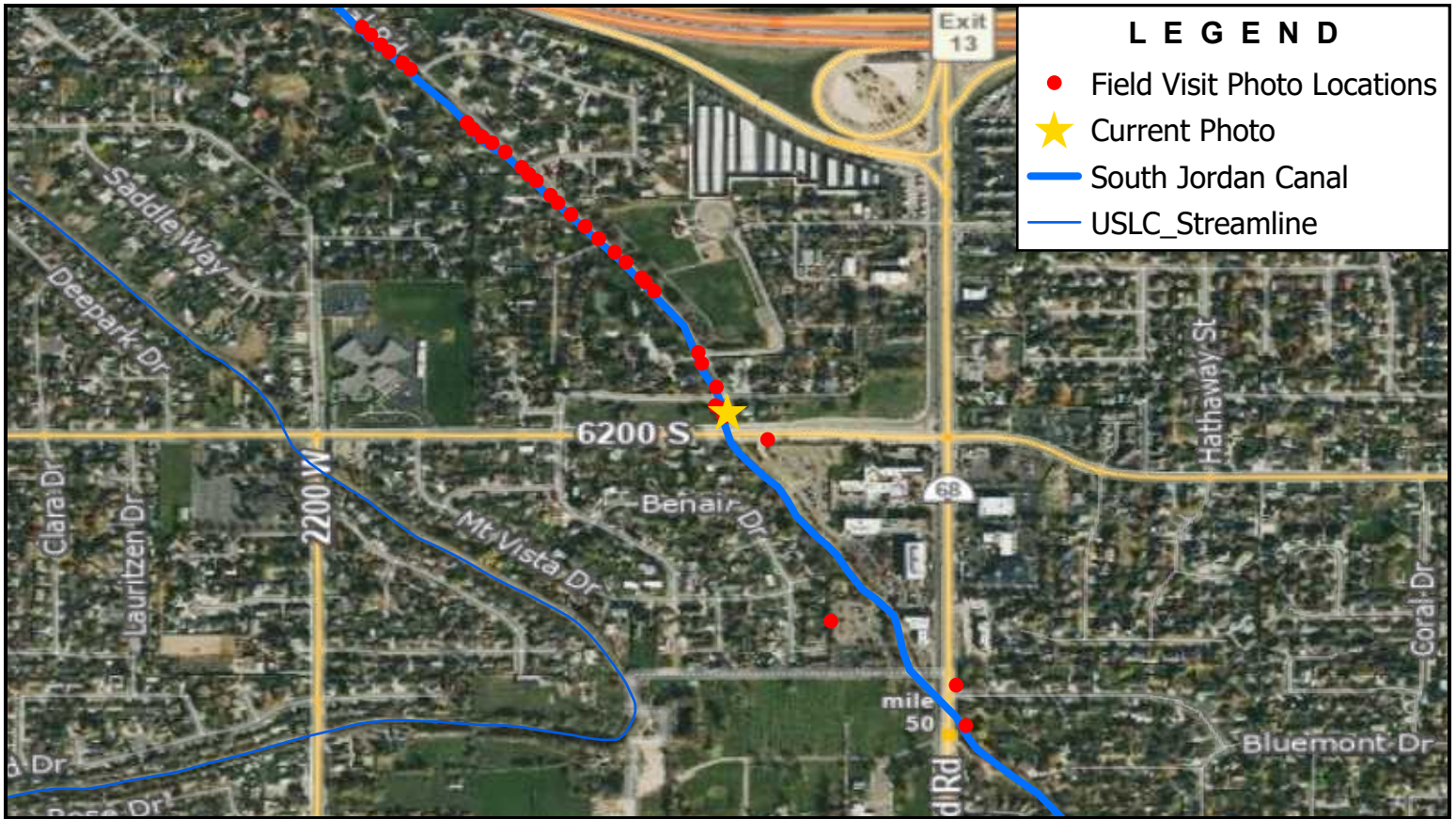
LEGEND

- Field Visit Photo Locations
- ★ Current Photo
- South Jordan Canal
- USLC_Streamline

Note: Downstream Side of Bridge Near 6000 South



 <p>BOWEN COLLINS & ASSOCIATES</p>	<p>6000 S</p>	<p>NORTH:</p> 	<p>SCALE:</p>  <p>0 500 1,000 Feet</p>
	<p>SALT LAKE COUNTY</p> <p>SOUTHWEST CANAL AND CREEK STUDY</p>		






LEGEND

- Field Visit Photo Locations
- ★ Current Photo
- South Jordan Canal
- USLC_Streamline

Note: Upstream Side of Bridge Near 6000 South



 <p>BOWEN COLLINS & ASSOCIATES</p>	<p>6000 S</p>	<p>NORTH:</p> 	<p>SCALE:</p>  <p>0 500 1,000 Feet</p>
	<p>SALT LAKE COUNTY</p> <p>SOUTHWEST CANAL AND CREEK STUDY</p>		



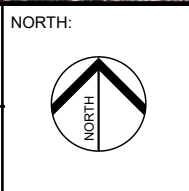
Note: Downstream Side of Bennion Boulevard Crossing



Bennion Boulevard / 6200 S

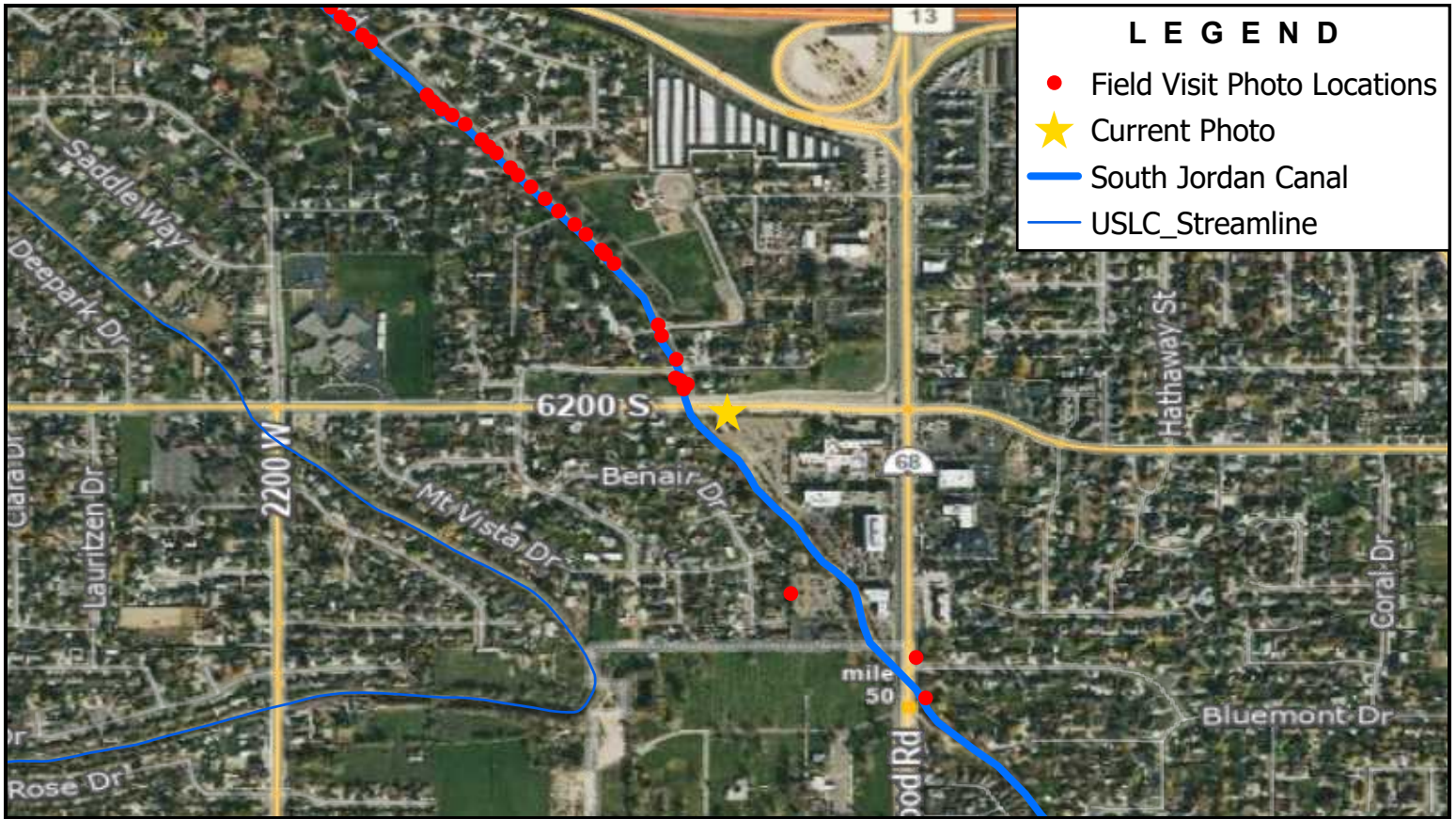
SALT LAKE COUNTY

SOUTHWEST CANAL AND CREEK STUDY



SCALE:
0 500 1,000
Feet

PHOTOGRAPH NO.
91



LEGEND

- Field Visit Photo Locations
- ★ Current Photo
- South Jordan Canal
- USLC_Streamline

Note: Upstream Side of Bennion Boulevard Crossing



BOWEN COLLINS
& ASSOCIATES

Bennion Boulevard / 6200 S

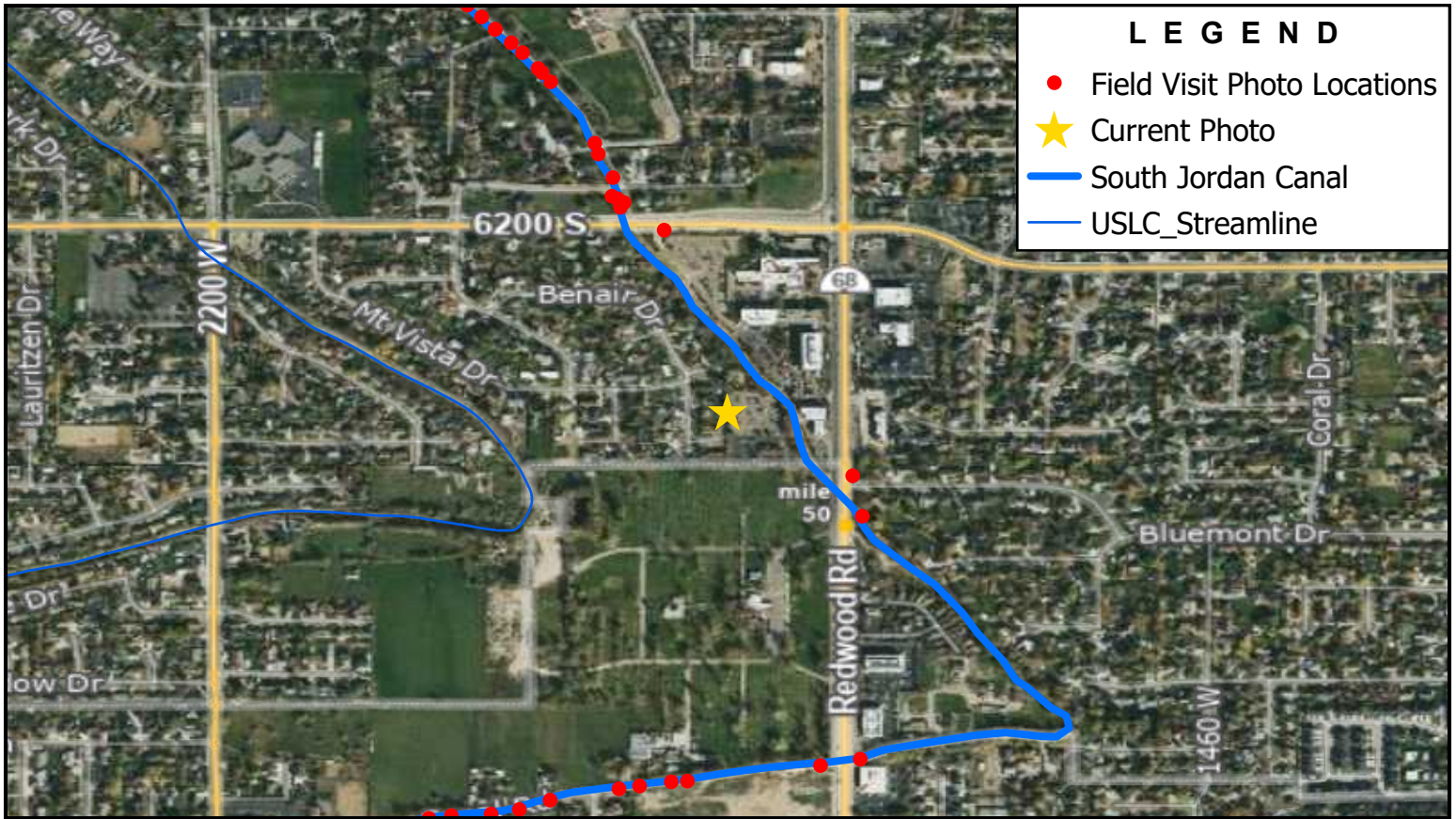
SALT LAKE COUNTY

SOUTHWEST CANAL AND CREEK STUDY

NORTH:

SCALE:
0 500 1,000
Feet

PHOTOGRAPH NO. **92**



LEGEND

- Field Visit Photo Locations
- ★ Current Photo
- South Jordan Canal
- USLC Streamline

Note: Upstream Side of 6296 South Crossing



BOWEN COLLINS
& ASSOCIATES

6296 S

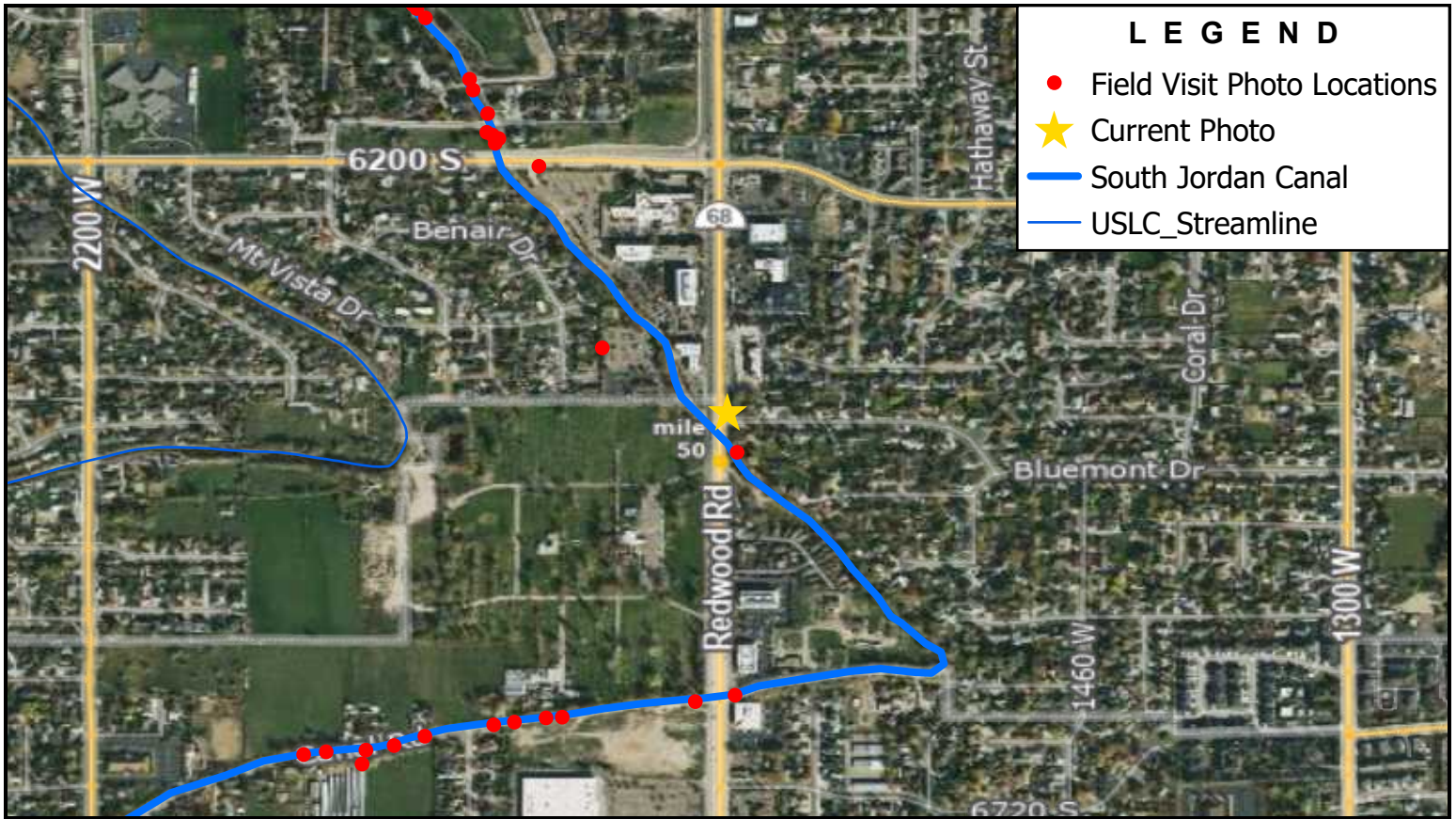
SALT LAKE COUNTY

SOUTHWEST CANAL AND CREEK STUDY

NORTH:

SCALE:
0 500 1,000
Feet

PHOTOGRAPH NO.
93



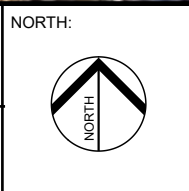
Note: Downstream Side of Redwood Rd. Crossing @ 6400 South



s Redwood Road

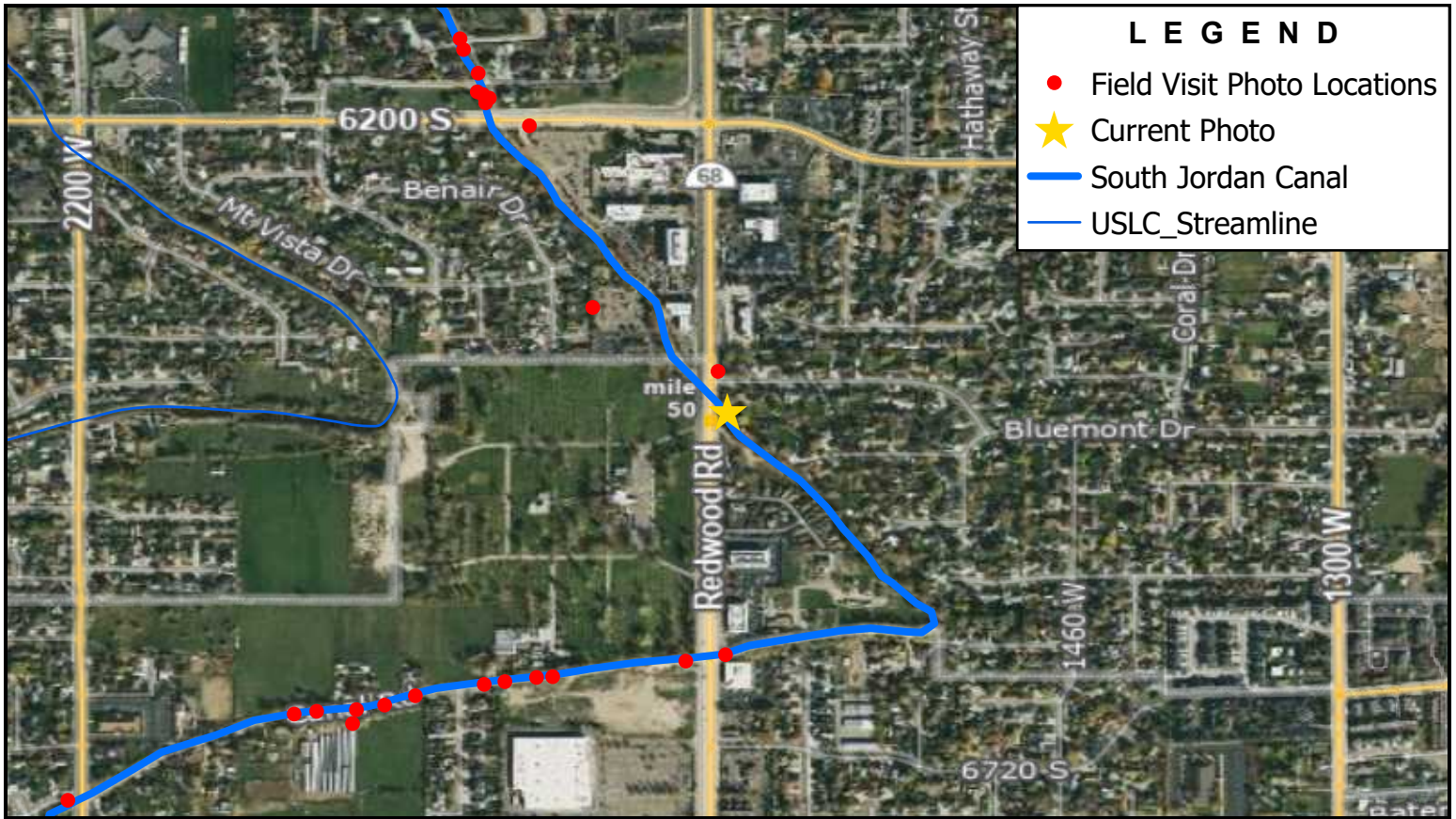
SALT LAKE COUNTY

SOUTHWEST CANAL AND CREEK STUDY



SCALE:
0 500 1,000
Feet

PHOTOGRAPH NO. **94**



Note: Upstream Side of Redwood Rd. Crossing @ 6400 South



BOWEN COLLINS
& ASSOCIATES

s Redwood Road

SALT LAKE COUNTY

SOUTHWEST CANAL AND CREEK STUDY

NORTH:

SCALE:
0 500 1,000
Feet

PHOTOGRAPH NO.
95



LEGEND

- Field Visit Photo Locations
- ★ Current Photo
- South Jordan Canal
- USLC Streamline

Note: Downstream Side of Redwood Rd. Crossing @ 6600 South



BOWEN COLLINS
& ASSOCIATES

s Redwood Road/ W 6670 S

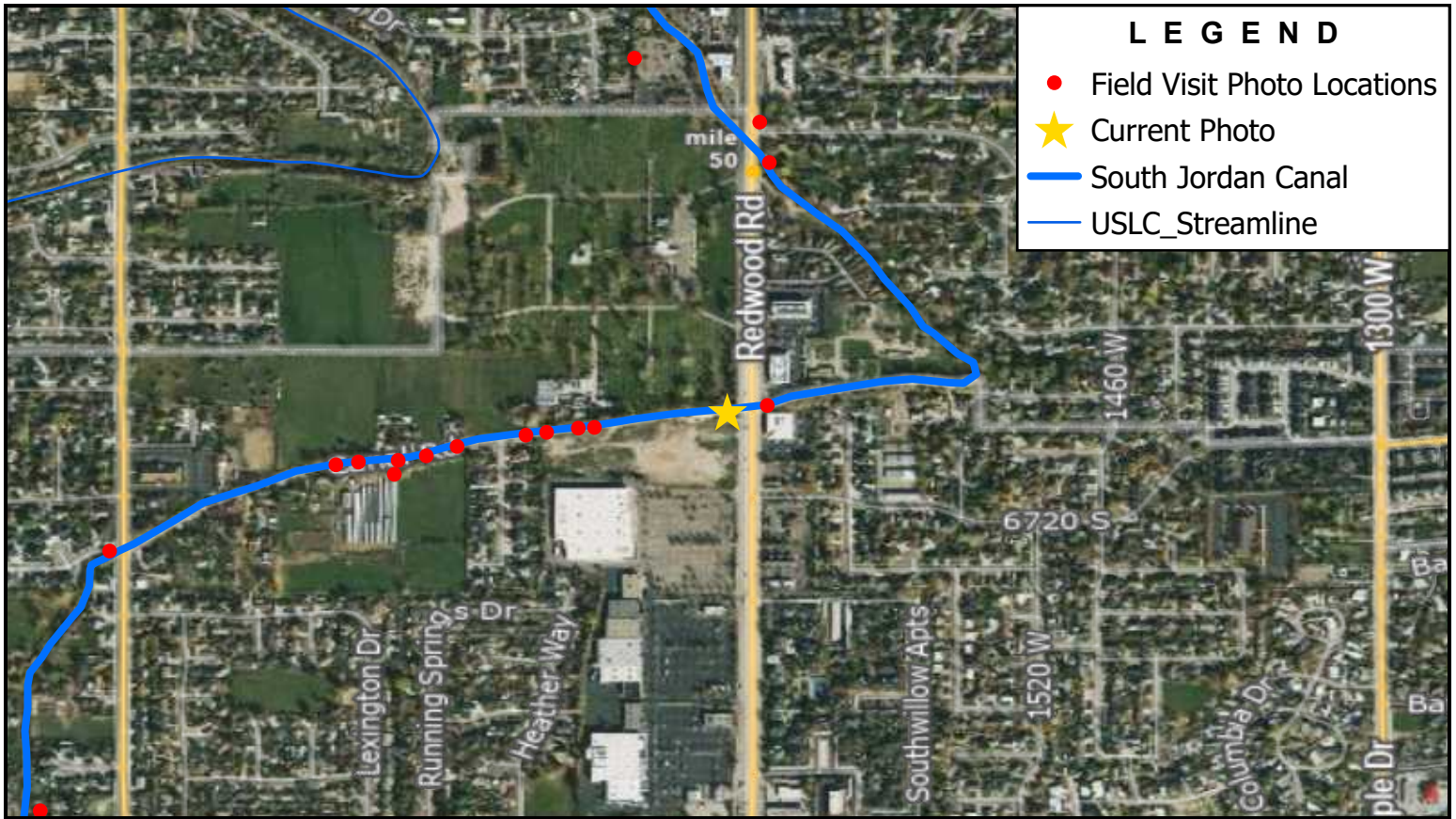
SALT LAKE COUNTY

SOUTHWEST CANAL AND CREEK STUDY

NORTH:

SCALE:
0 500 1,000
Feet

PHOTOGRAPH NO.
96



LEGEND

- Field Visit Photo Locations
- ★ Current Photo
- South Jordan Canal
- USLC Streamline

Note: Upstream Side of Redwood Rd. Crossing @ 6600 South



BOWEN COLLINS
& ASSOCIATES

s Redwood Road/ W 6670 S

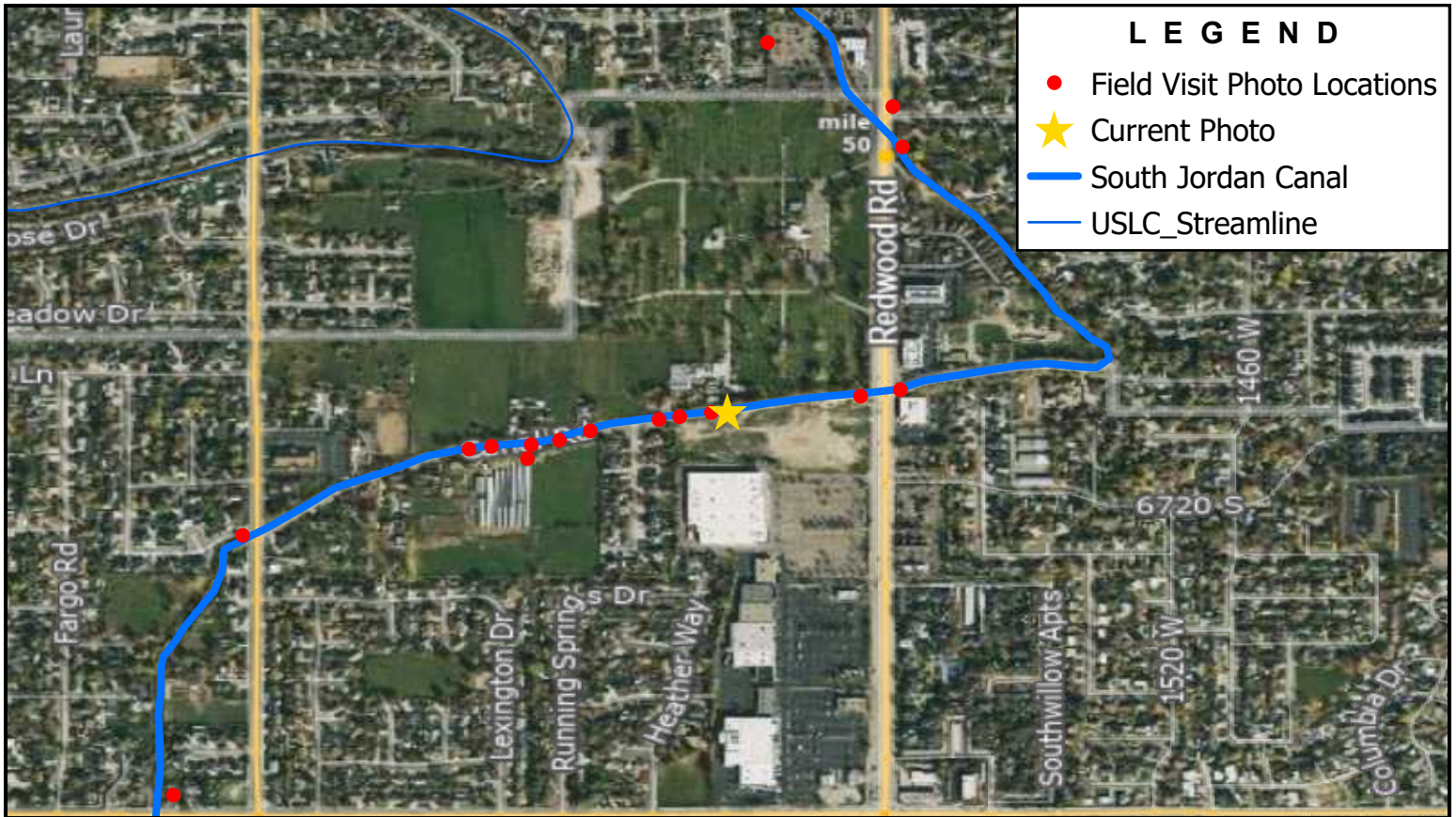
SALT LAKE COUNTY

SOUTHWEST CANAL AND CREEK STUDY

NORTH:



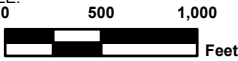
SCALE:
0 500 1,000
Feet

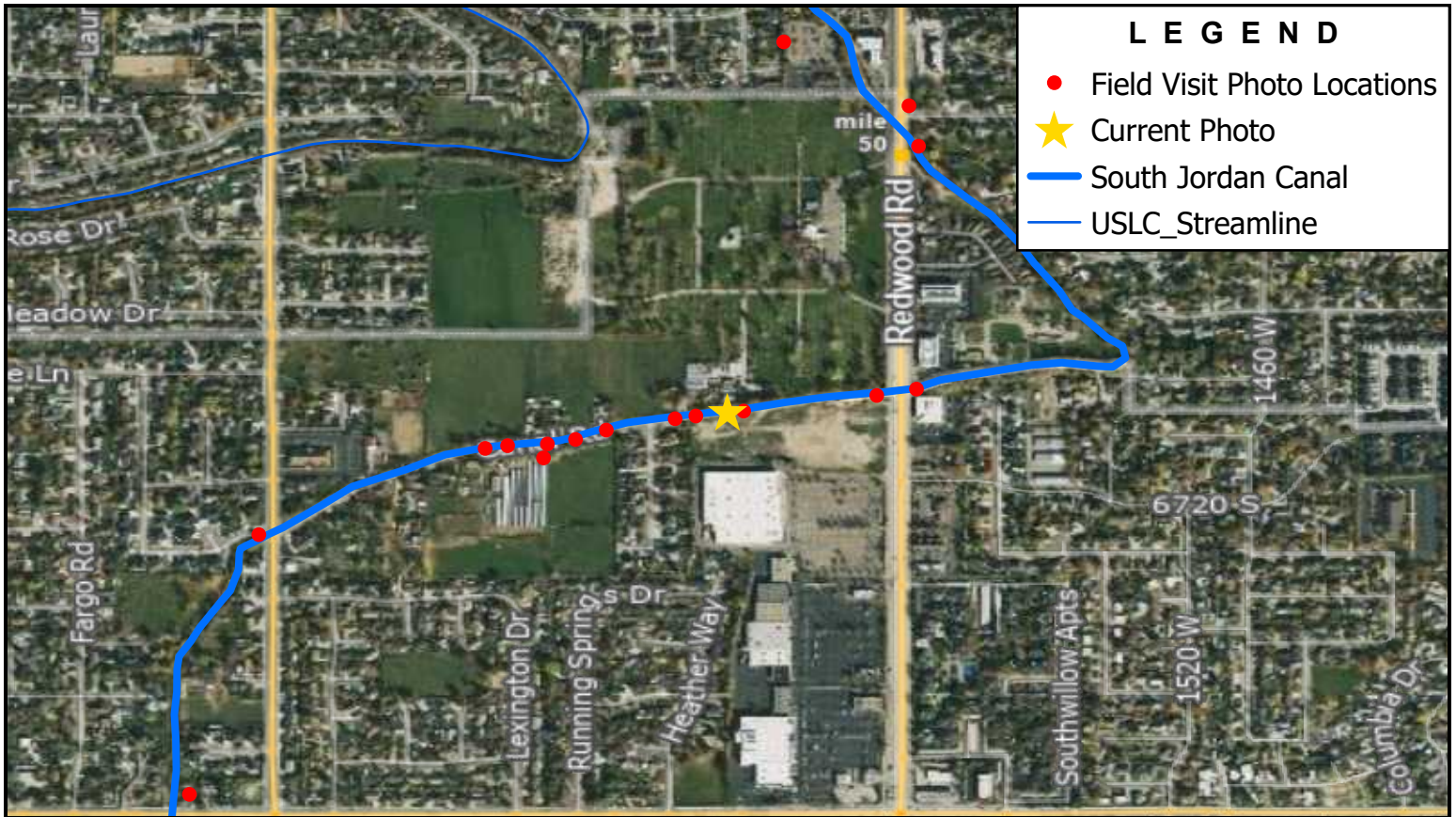
PHOTOGRAPH NO. **97**



Note: Downstream Side of 1780 West Driveway



	1780 W 6670 S	NORTH: 	SCALE: 
	SALT LAKE COUNTY SOUTHWEST CANAL AND CREEK STUDY		PHOTOGRAPH NO. 98



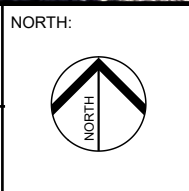
Note: Upstream Side of 1780 West Driveway



1780 W 6670 S

SALT LAKE COUNTY

SOUTHWEST CANAL AND CREEK STUDY



SCALE:
0 500 1,000
Feet

PHOTOGRAPH NO. **99**



Note: Downstream Side of 1830 West Driveway



BOWEN COLLINS
& ASSOCIATES

1830 W 6670 S

SALT LAKE COUNTY

SOUTHWEST CANAL AND CREEK STUDY

NORTH:

SCALE:
0 500 1,000
Feet

PHOTOGRAPH NO. **100**



Note: Upstream Side of 1830 West Driveway



BOWEN COLLINS
& ASSOCIATES

1830 W 6670 S

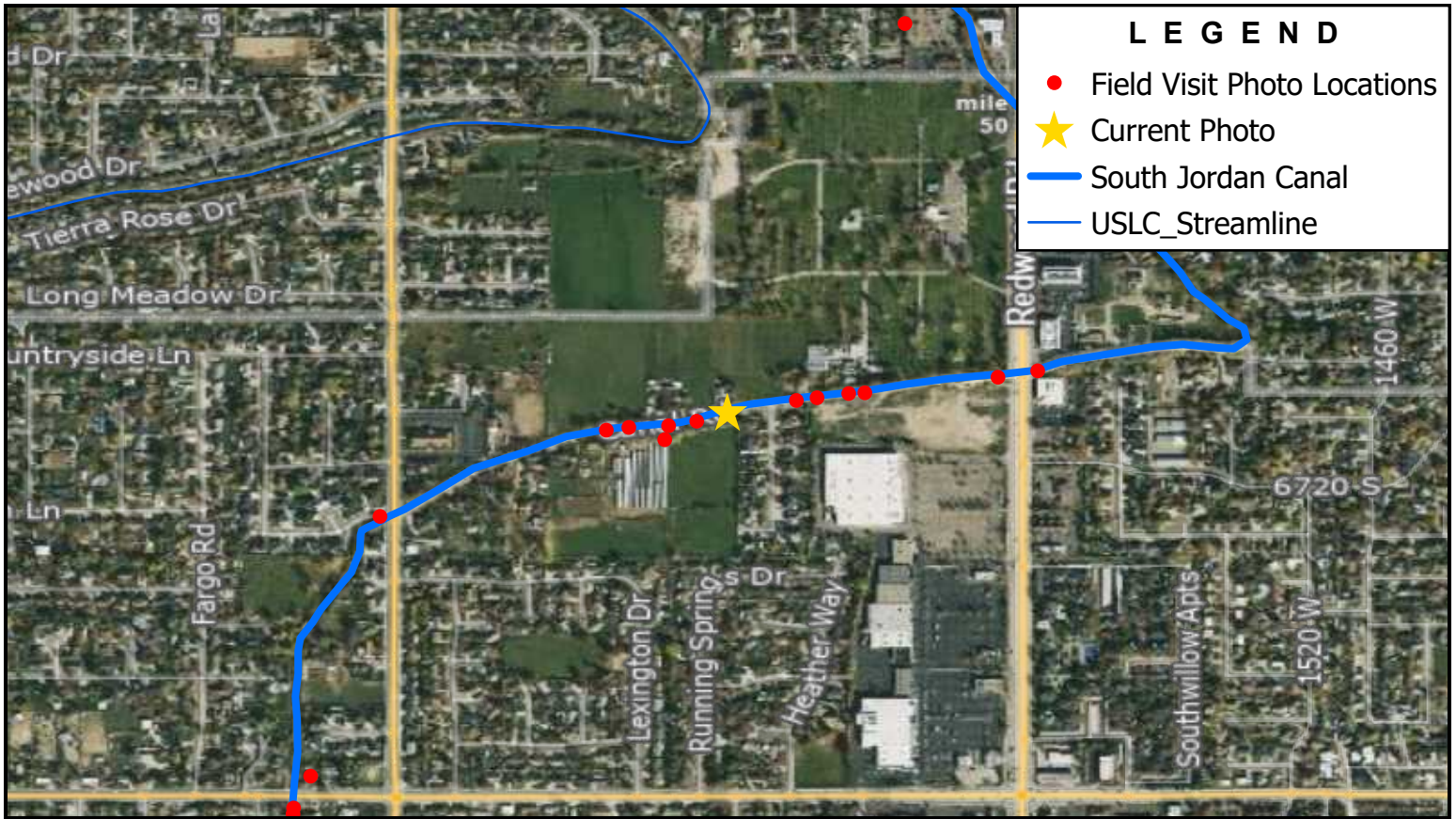
SALT LAKE COUNTY

SOUTHWEST CANAL AND CREEK STUDY

NORTH:

SCALE:

PHOTOGRAPH NO. **101**



LEGEND

- Field Visit Photo Locations
- ★ Current Photo
- South Jordan Canal
- USLC_Streamline

Note: Downstream Side of 1895 West Driveway



BOWEN COLLINS
& ASSOCIATES

1895 W 6670 S

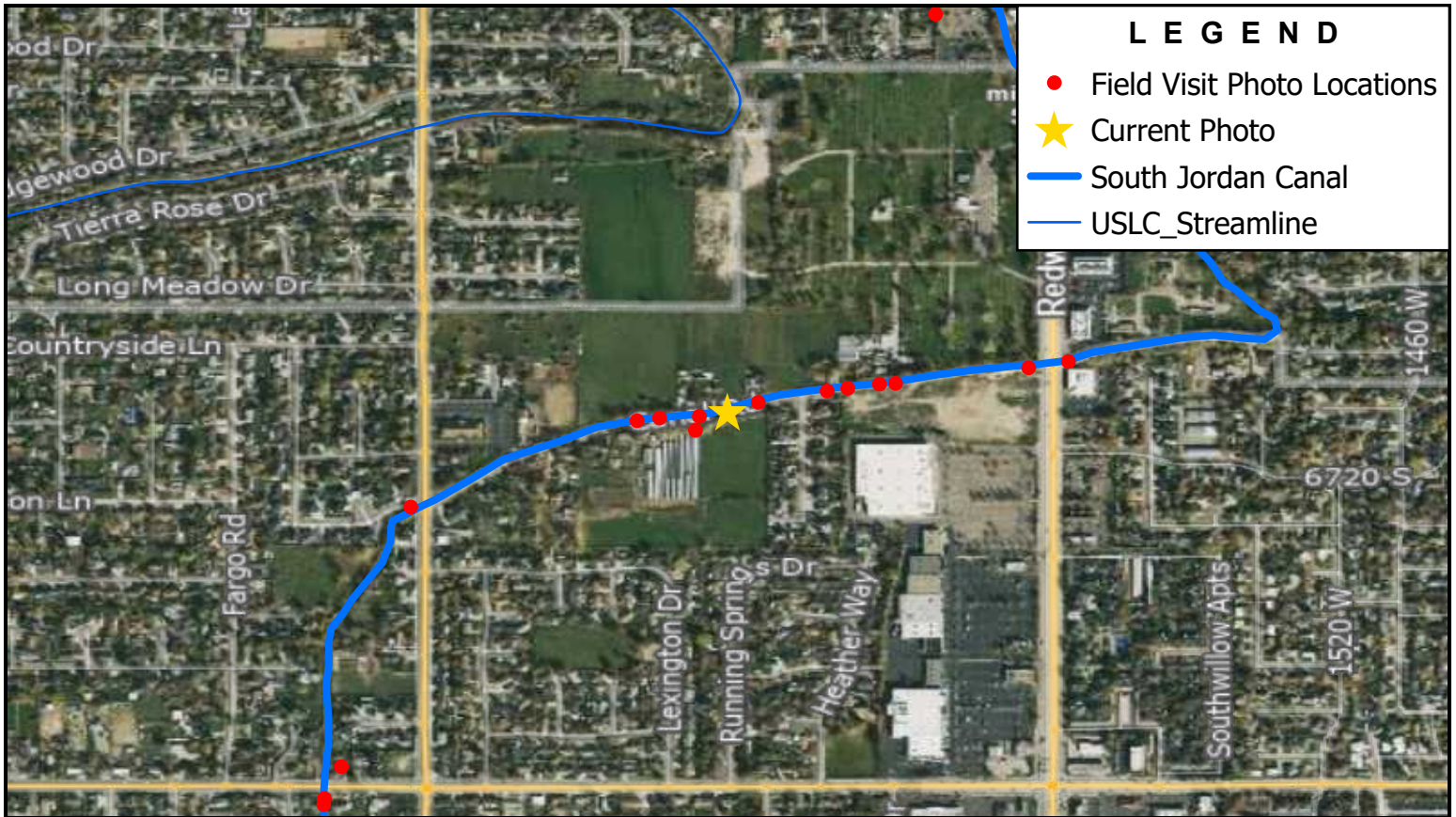
SALT LAKE COUNTY

SOUTHWEST CANAL AND CREEK STUDY

NORTH:

SCALE:
0 500 1,000
Feet

PHOTOGRAPH NO.
102



LEGEND

- Field Visit Photo Locations
- ★ Current Photo
- South Jordan Canal
- USLC_Streamline

Note: Upstream Side of 1895 West Driveway



BOWEN COLLINS
& ASSOCIATES

1895 W 6670 S

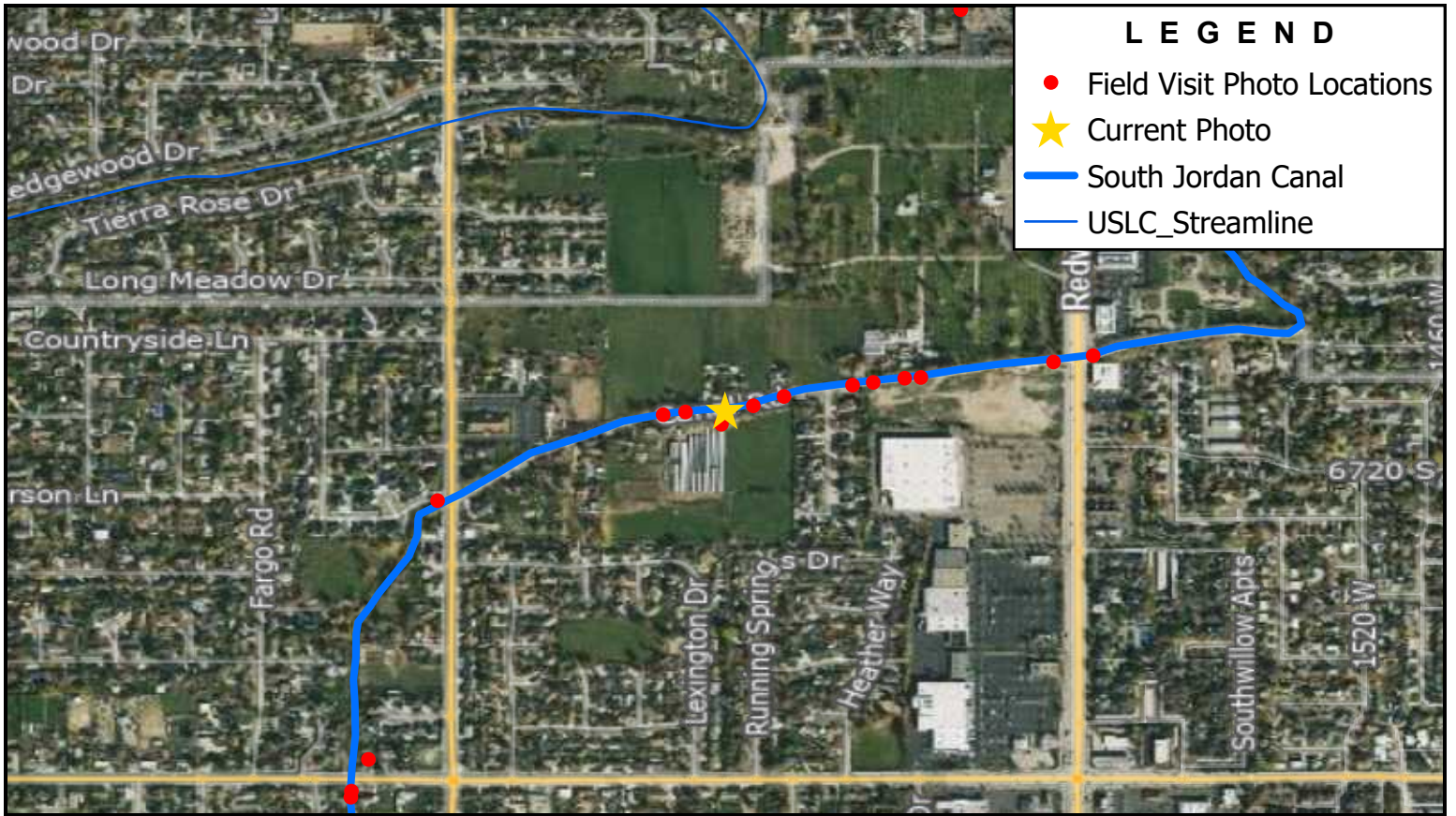
SALT LAKE COUNTY

SOUTHWEST CANAL AND CREEK STUDY

NORTH:

SCALE:
0 500 1,000
Feet

PHOTOGRAPH NO.
103



LEGEND

- Field Visit Photo Locations
- ★ Current Photo
- South Jordan Canal
- USLC_Streamline

Note: Upstream Side of 1905 West Driveway



BOWEN COLLINS
& ASSOCIATES

1905 W 6670 S

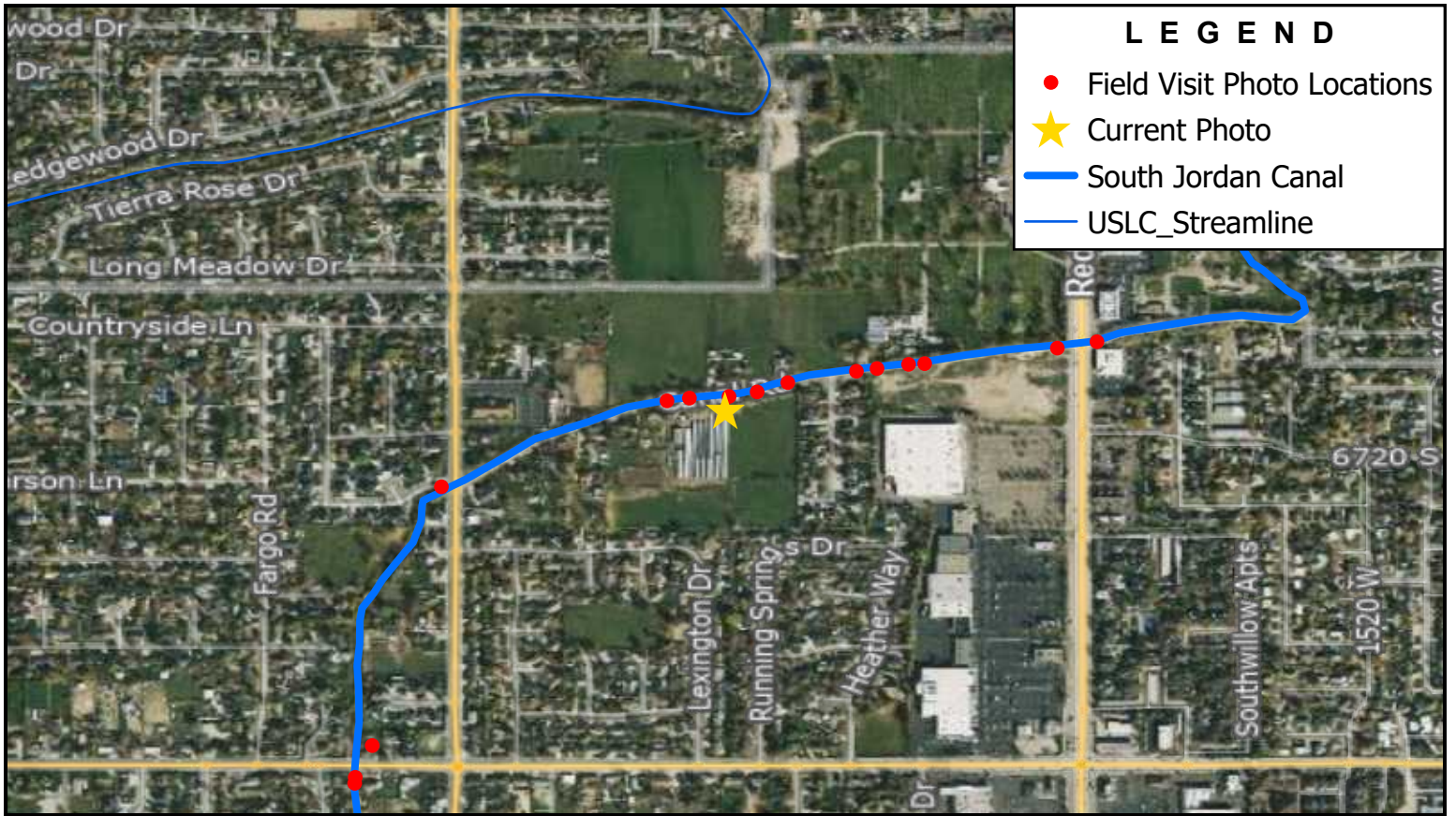
SALT LAKE COUNTY

SOUTHWEST CANAL AND CREEK STUDY

NORTH:

SCALE:
0 500 1,000
Feet

PHOTOGRAPH NO.
104



LEGEND

- Field Visit Photo Locations
- ★ Current Photo
- South Jordan Canal
- USLC_Streamline

Note: Downstream Side of 1900 West Driveway



BOWEN COLLINS
& ASSOCIATES

1900 W

SALT LAKE COUNTY

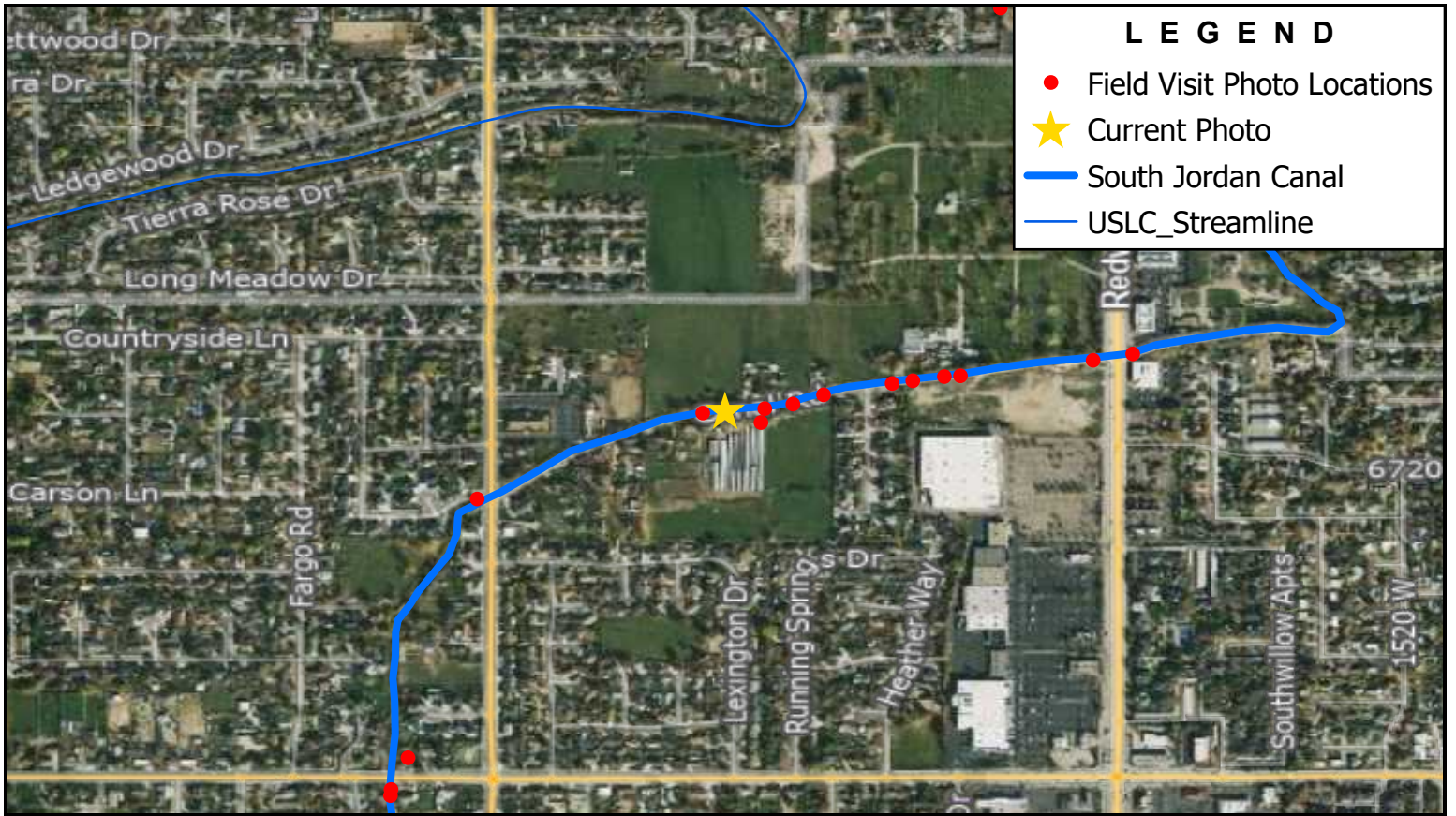
SOUTHWEST CANAL AND CREEK STUDY

NORTH:

SCALE:

0 500 1,000 Feet

PHOTOGRAPH NO. **105**



LEGEND

- Field Visit Photo Locations
- ★ Current Photo
- South Jordan Canal
- USLC Streamline

Note: Upstream Side of 1900 West Driveway



BOWEN COLLINS
& ASSOCIATES

1900 W

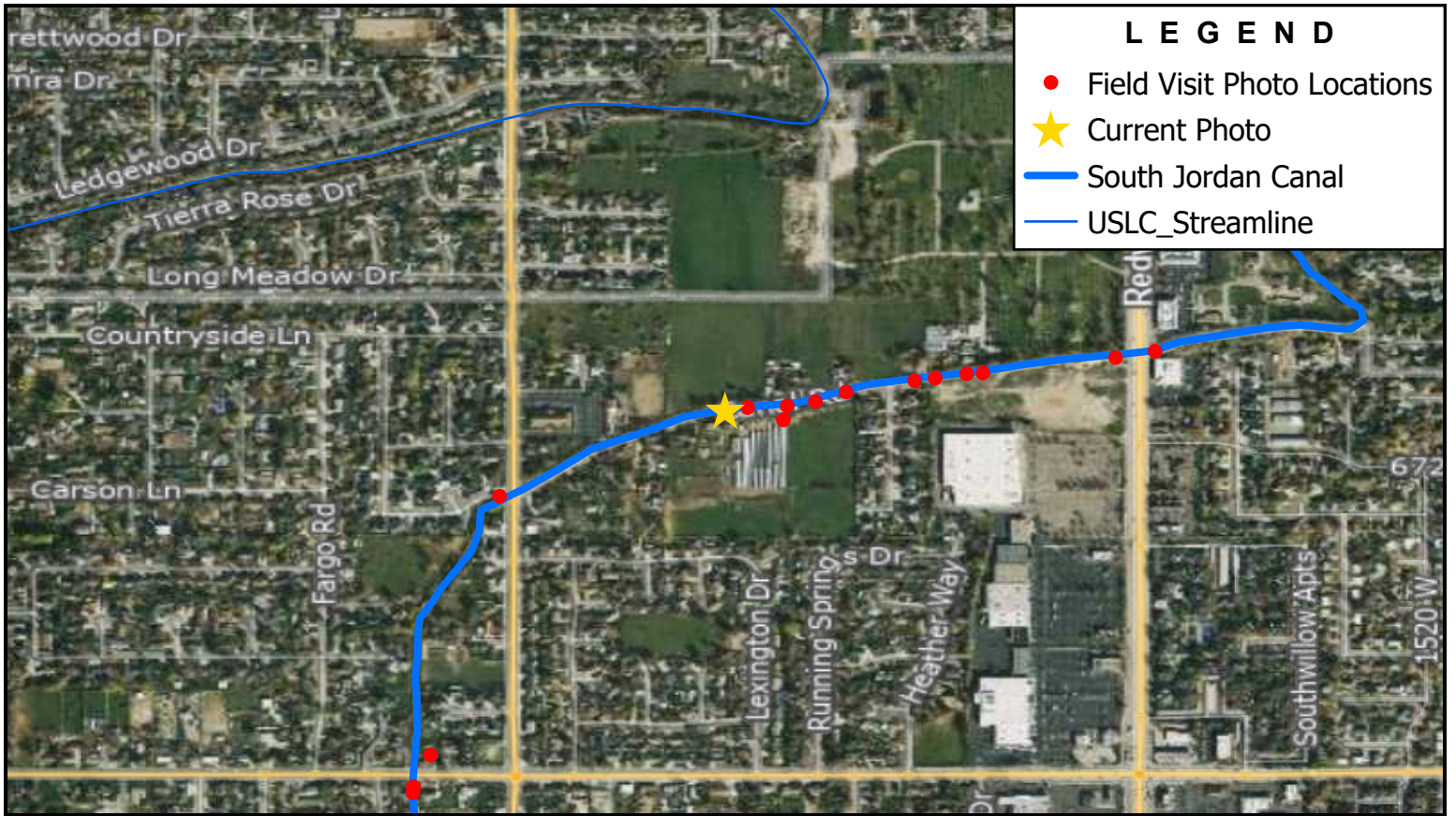
SALT LAKE COUNTY

SOUTHWEST CANAL AND CREEK STUDY

NORTH:

SCALE:
0 500 1,000
Feet

PHOTOGRAPH NO.
106



LEGEND

- Field Visit Photo Locations
- ★ Current Photo
- South Jordan Canal
- USLC_Streamline

Note: Downstream Side of Access Bridge



BOWEN COLLINS
& ASSOCIATES

by 24993

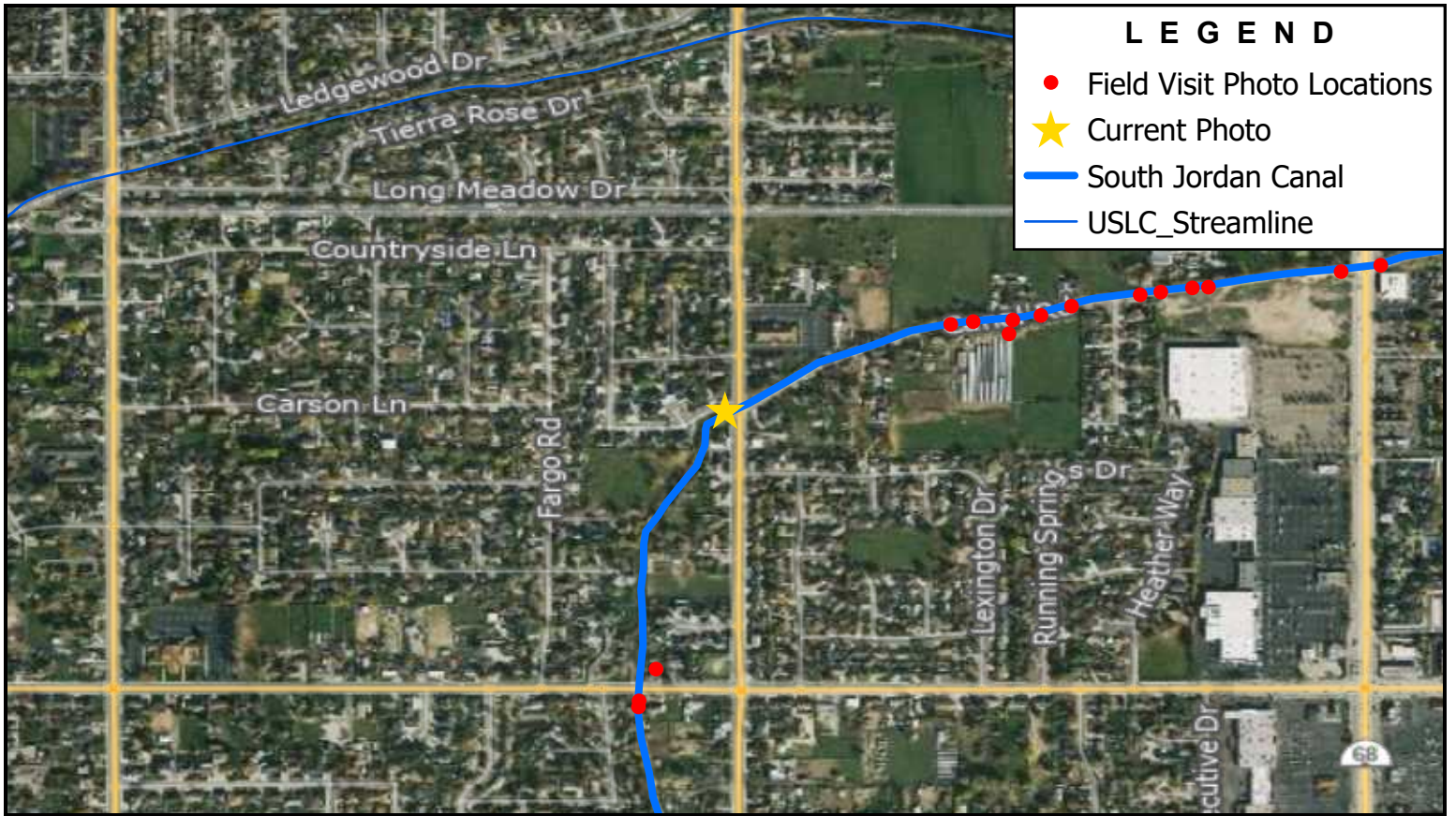
SALT LAKE COUNTY

SOUTHWEST CANAL AND CREEK STUDY

NORTH:

SCALE:
0 500 1,000
Feet

PHOTOGRAPH NO.
107



LEGEND

- Field Visit Photo Locations
- ★ Current Photo
- South Jordan Canal
- USLC_Streamline

Note: Upstream Side of 2200 West Crossing



BOWEN COLLINS
& ASSOCIATES

S 2200 W

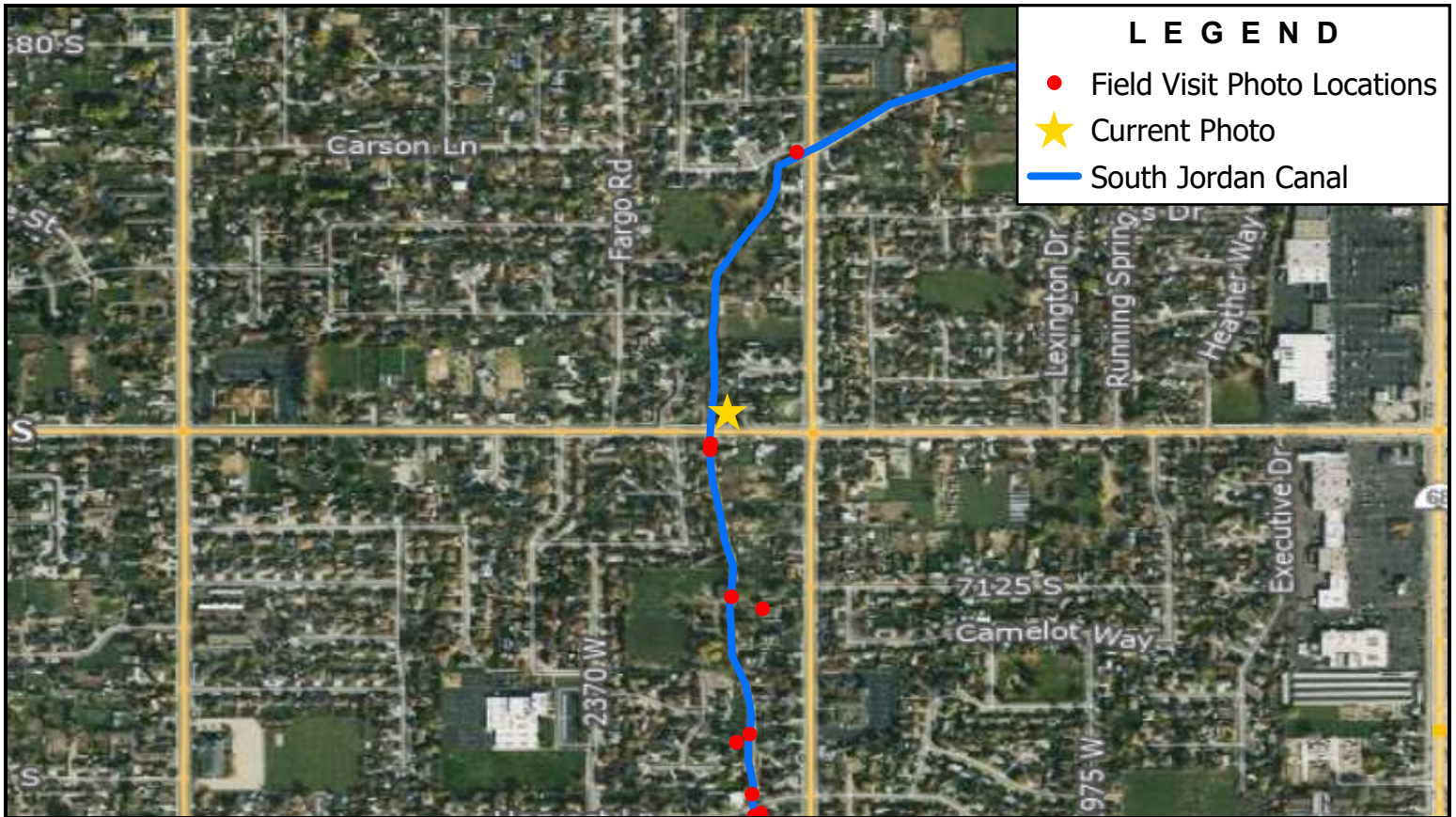
SALT LAKE COUNTY

SOUTHWEST CANAL AND CREEK STUDY

NORTH:

SCALE:
0 500 1,000
Feet

PHOTOGRAPH NO.
108



LEGEND

- Field Visit Photo Locations
- ★ Current Photo
- South Jordan Canal

Note: Downstream Side of 7000 South Crossing



BOWEN COLLINS
& ASSOCIATES

W 7000 S

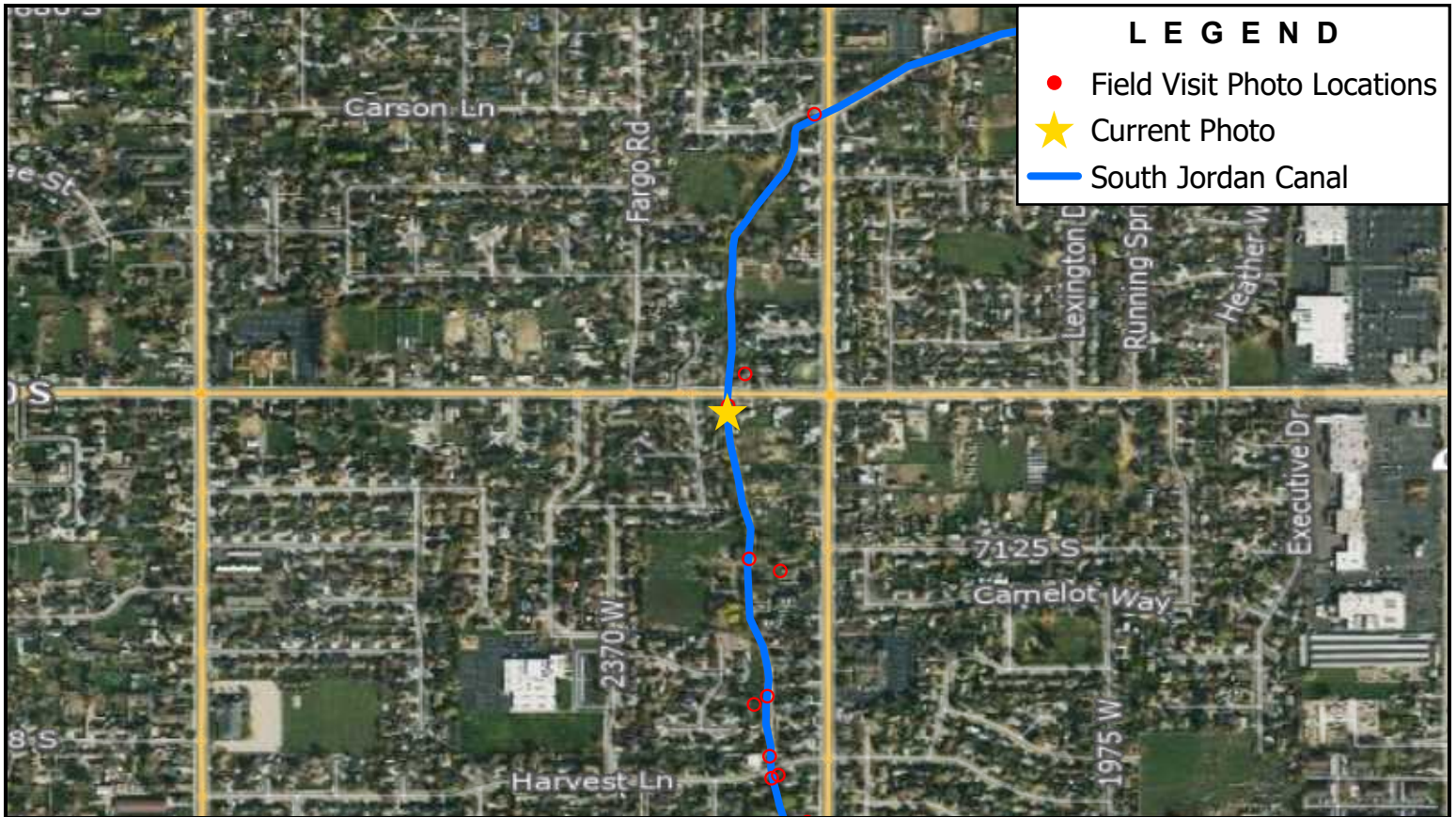
SALT LAKE COUNTY

SOUTHWEST CANAL AND CREEK STUDY

NORTH:

SCALE:
0 500 1,000
Feet

PHOTOGRAPH NO.
109



LEGEND

- Field Visit Photo Locations
- ★ Current Photo
- South Jordan Canal

Note: Upstream Side of 7000 South Crossing



BOWEN COLLINS
& ASSOCIATES

W 7000 S

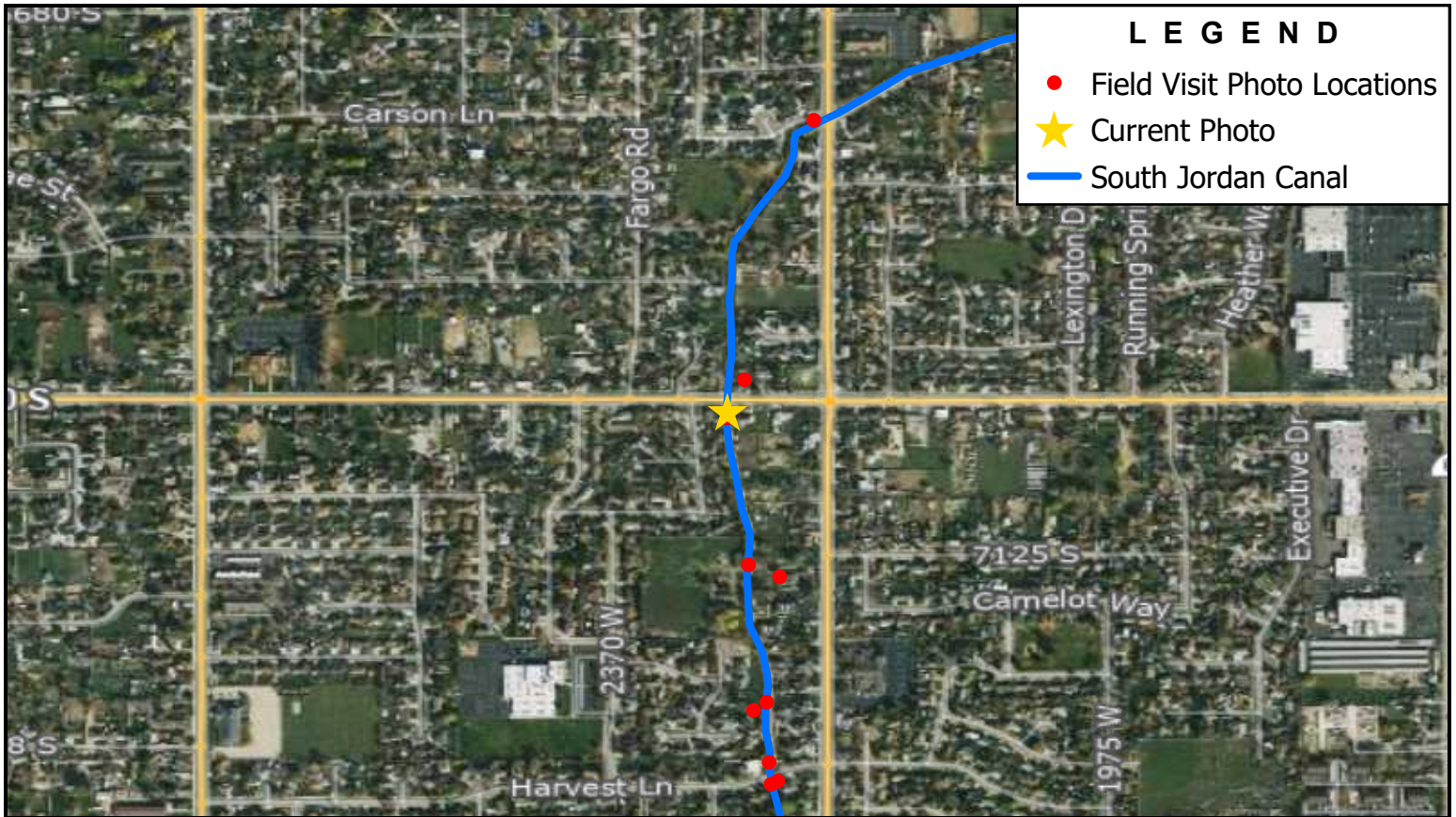
SALT LAKE COUNTY

SOUTHWEST CANAL AND CREEK STUDY

NORTH:

SCALE:
0 500 1,000
Feet

PHOTOGRAPH NO.
110



LEGEND

- Field Visit Photo Locations
- ★ Current Photo
- South Jordan Canal

Note: 7000 South Dumpout



BOWEN COLLINS
& ASSOCIATES

7000 South Dumpout

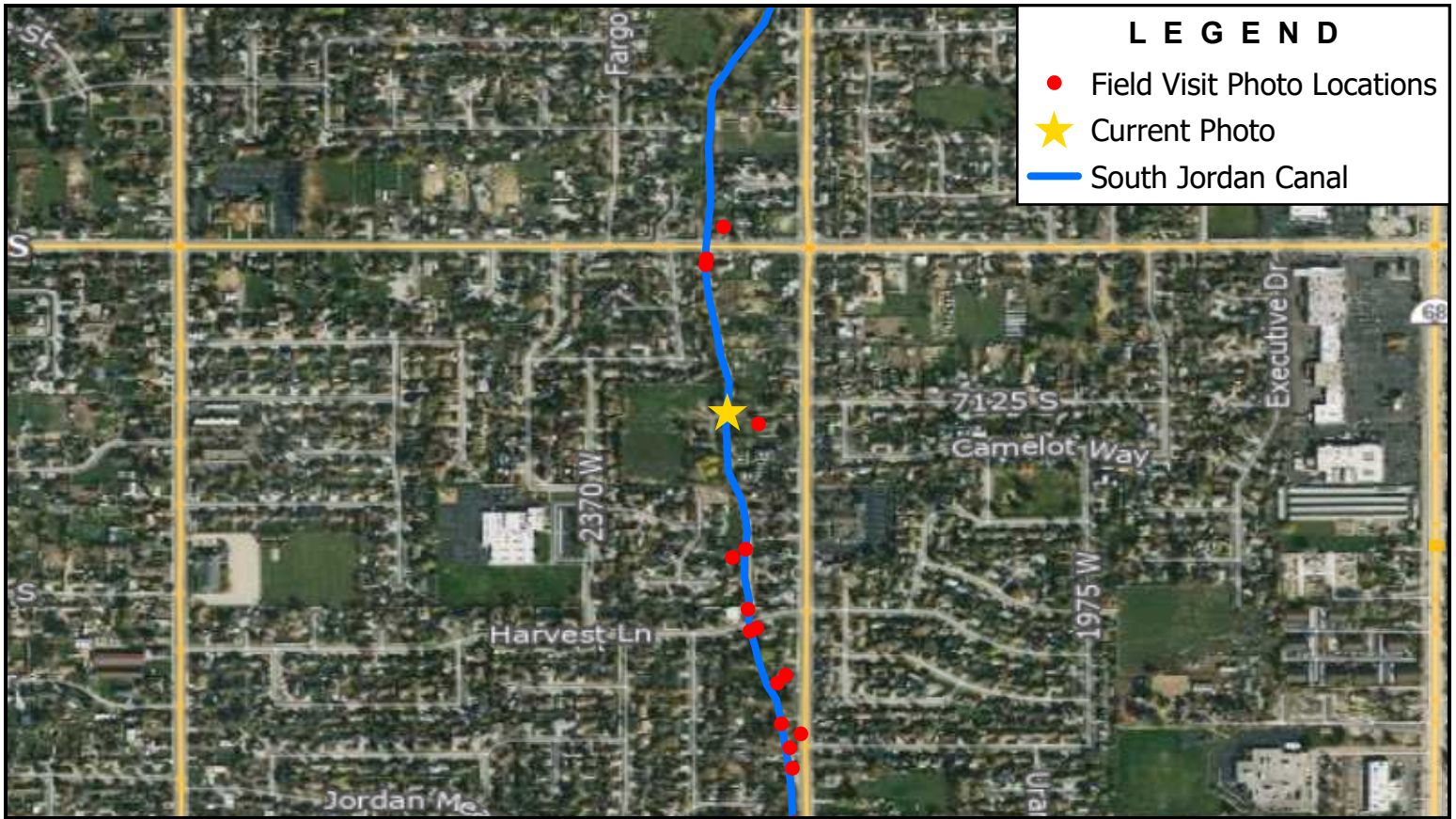
SALT LAKE COUNTY

SOUTHWEST CANAL AND CREEK STUDY

NORTH:

SCALE:
0 500 1,000
Feet

PHOTOGRAPH NO. **111**



Note: Downstream Side of 7110 South Driveway



BOWEN COLLINS
& ASSOCIATES

7110 S

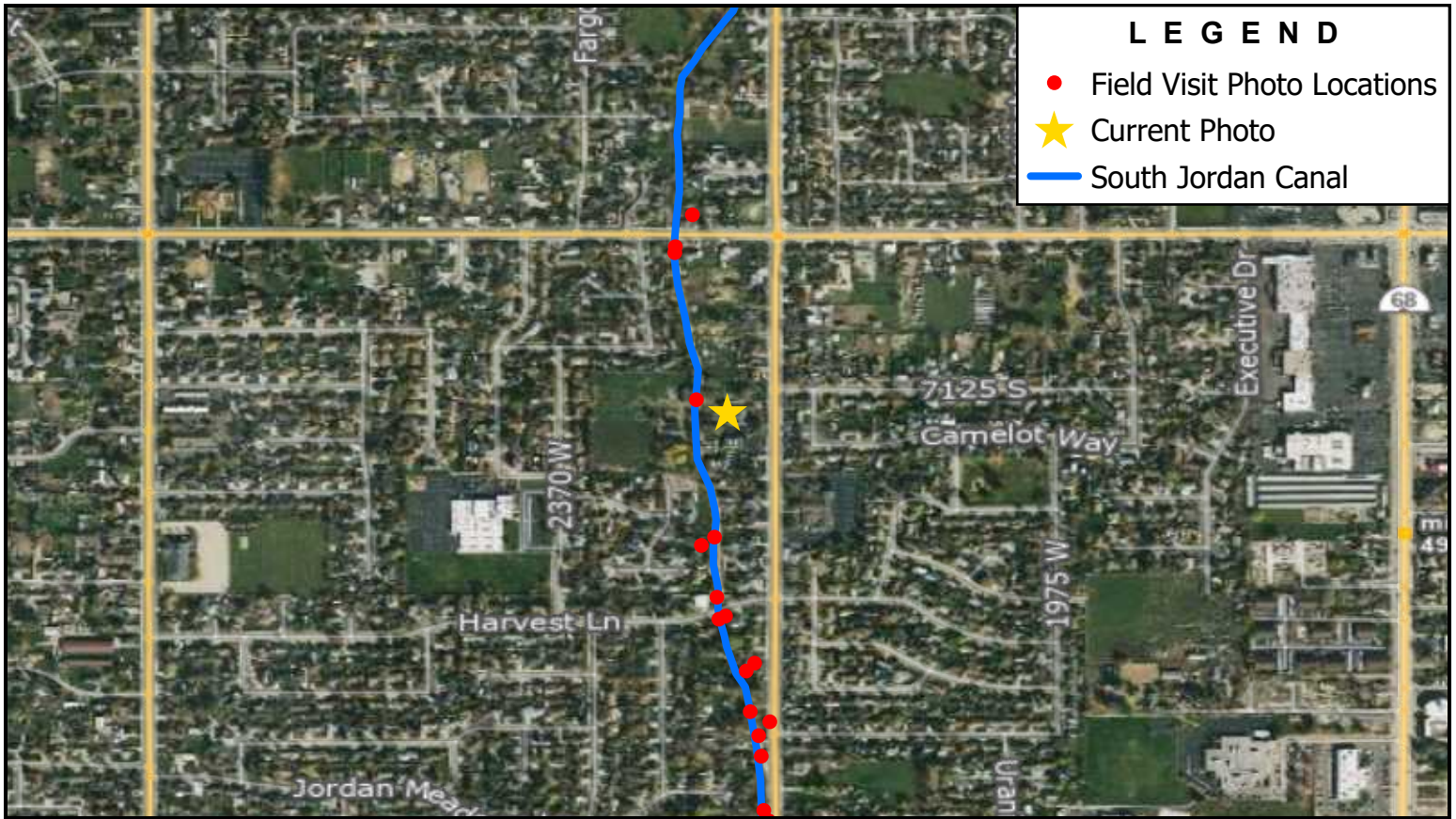
SALT LAKE COUNTY

SOUTHWEST CANAL AND CREEK STUDY

NORTH:

SCALE:
0 500 1,000
Feet

PHOTOGRAPH NO. **112**



Note: Upstream Side of 7110 South Driveway



BOWEN COLLINS
& ASSOCIATES

7110 S

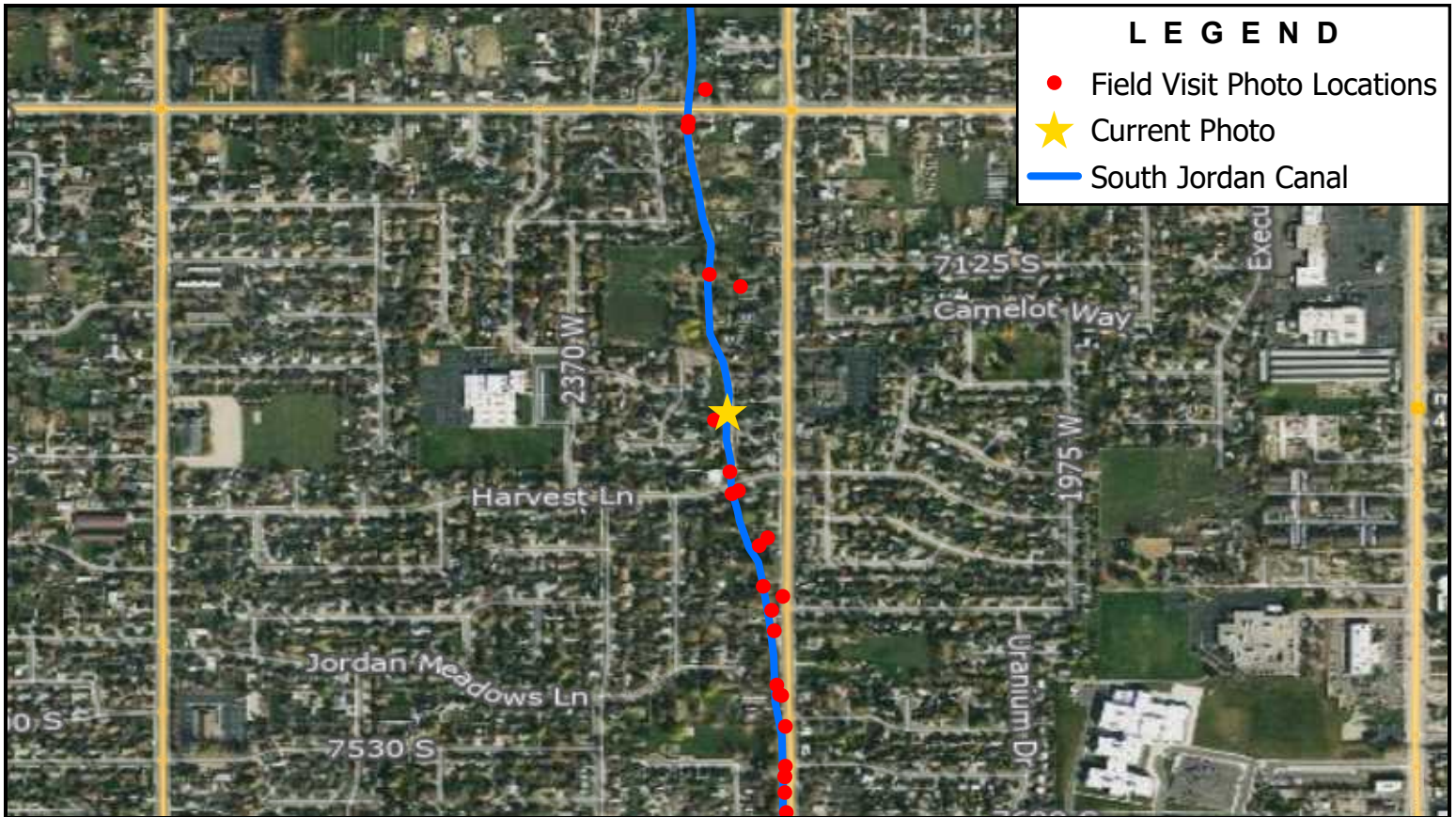
SALT LAKE COUNTY

SOUTHWEST CANAL AND CREEK STUDY

NORTH:

SCALE:
0 500 1,000
Feet

PHOTOGRAPH NO. **113**






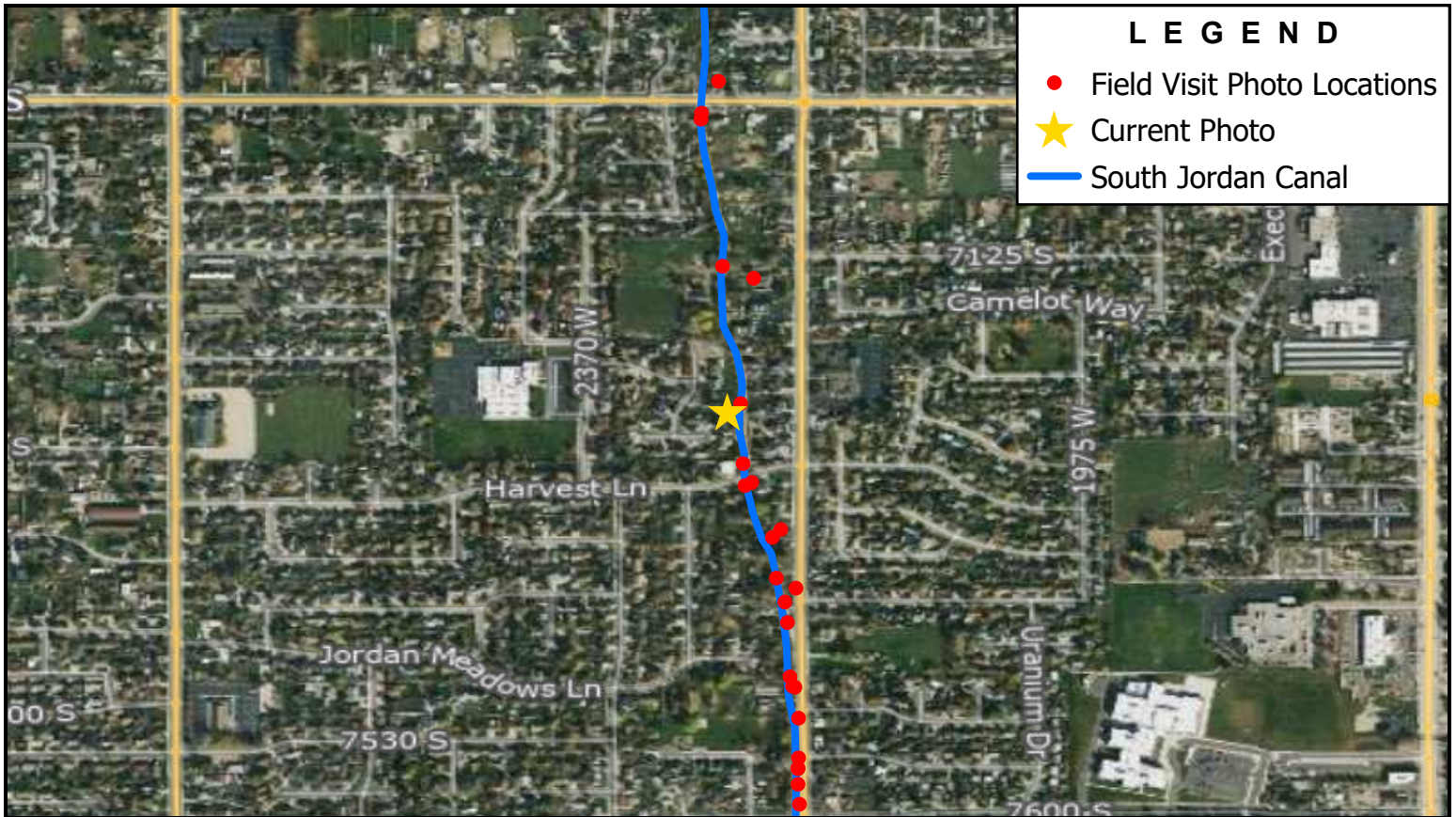
LEGEND

- Field Visit Photo Locations
- ★ Current Photo
- South Jordan Canal

Note: Downstream Side of 7200 Access Bridge



 BOWEN COLLINS & ASSOCIATES	7200 S	NORTH: 	SCALE: 0 500 1,000  Feet
	SALT LAKE COUNTY		PHOTOGRAPH NO. 114
SOUTHWEST CANAL AND CREEK STUDY			



LEGEND

- Field Visit Photo Locations
- ★ Current Photo
- South Jordan Canal

Note: Upstream Side of 7200 Access Bridge



BOWEN COLLINS
& ASSOCIATES

7200 S

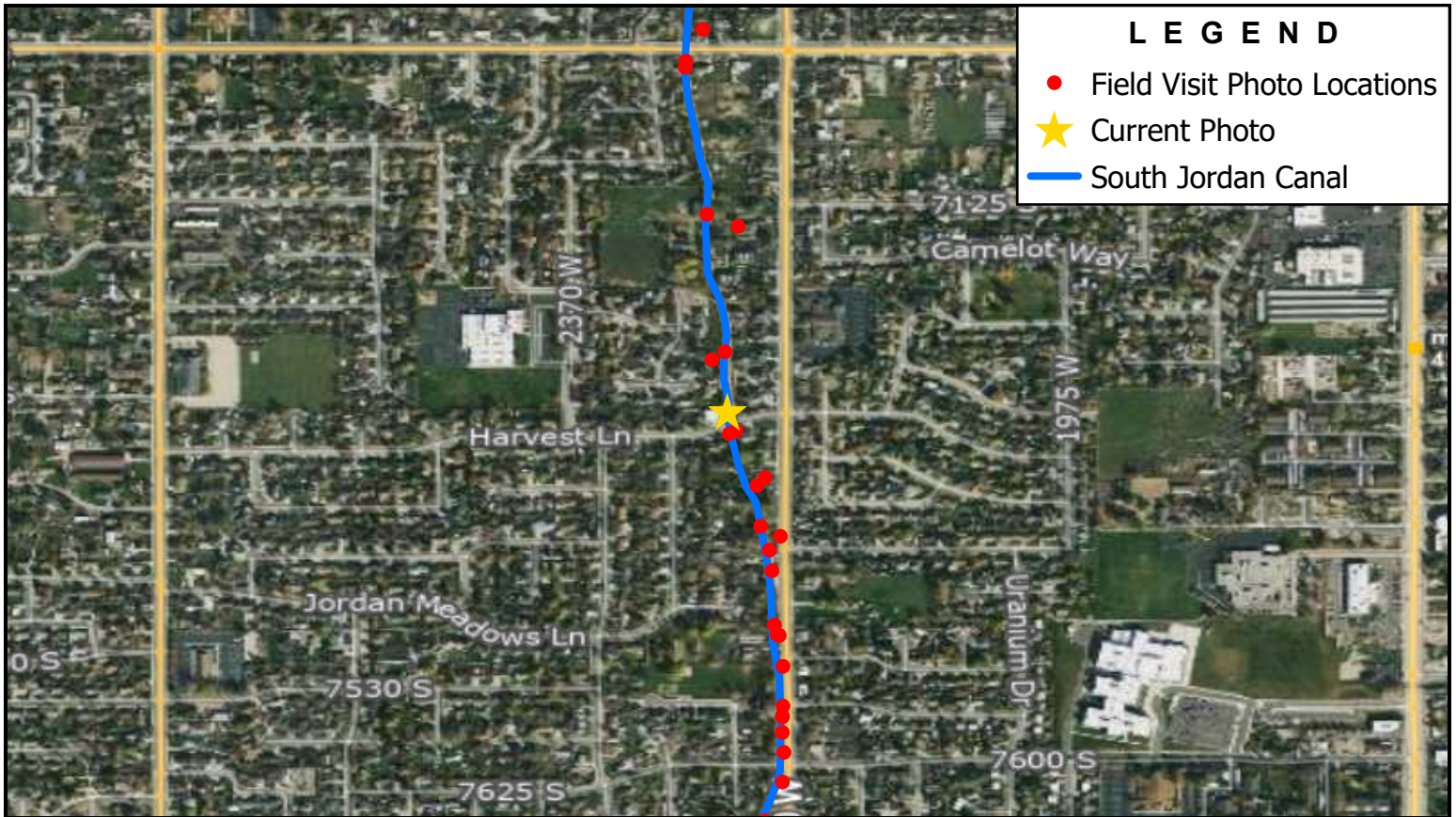
SALT LAKE COUNTY

SOUTHWEST CANAL AND CREEK STUDY

NORTH:



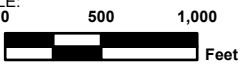
SCALE:
0 500 1,000
Feet

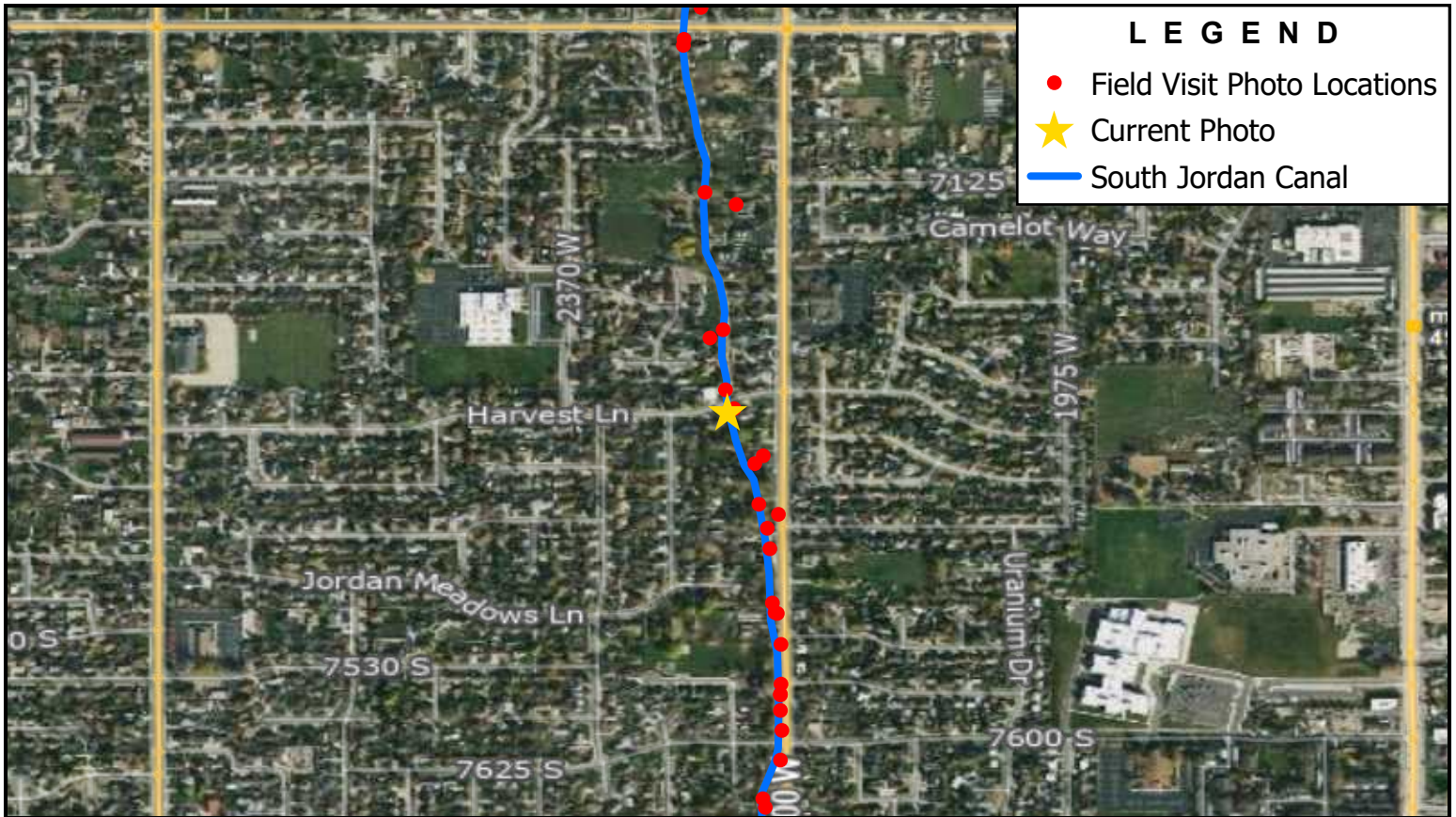
PHOTOGRAPH NO. **115**



Note: Downstream Side of Harvest Ln. Crossing



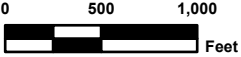


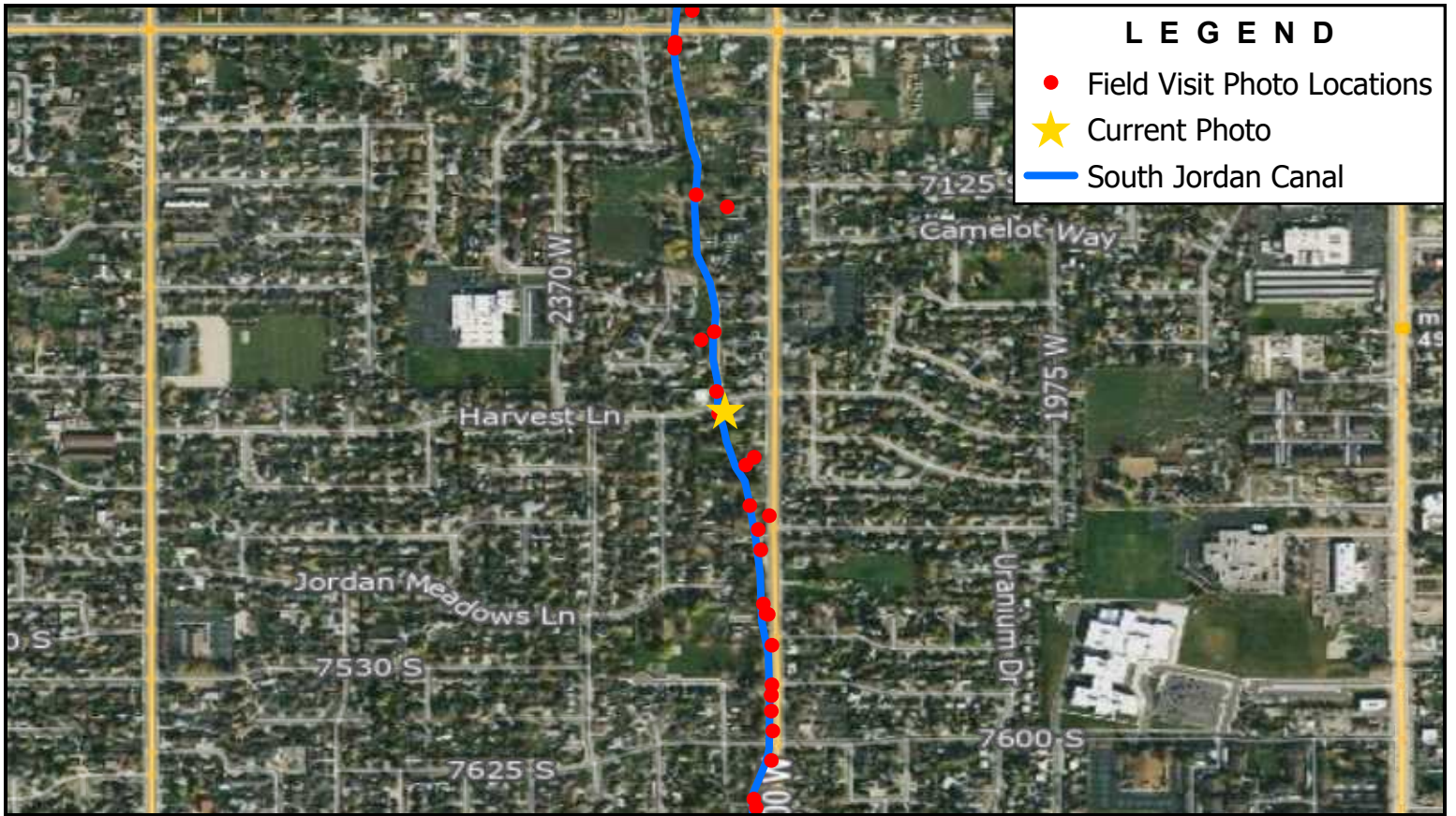
 <p>BOWEN COLLINS & ASSOCIATES</p>	<p>Harvest Ln / W 7305 S</p>	<p>NORTH:</p> 	<p>SCALE:</p>  <p>0 500 1,000 Feet</p>
	<p>SALT LAKE COUNTY</p> <p>SOUTHWEST CANAL AND CREEK STUDY</p>		



Note: Upstream Side of Harvest Ln. Crossing



 <p>BOWEN COLLINS & ASSOCIATES</p>	<p>Harvest Ln / W 7305 S</p>	<p>NORTH:</p> 	<p>SCALE:</p>  <p>0 500 1,000 Feet</p>
	<p>SALT LAKE COUNTY</p> <p>SOUTHWEST CANAL AND CREEK STUDY</p>		






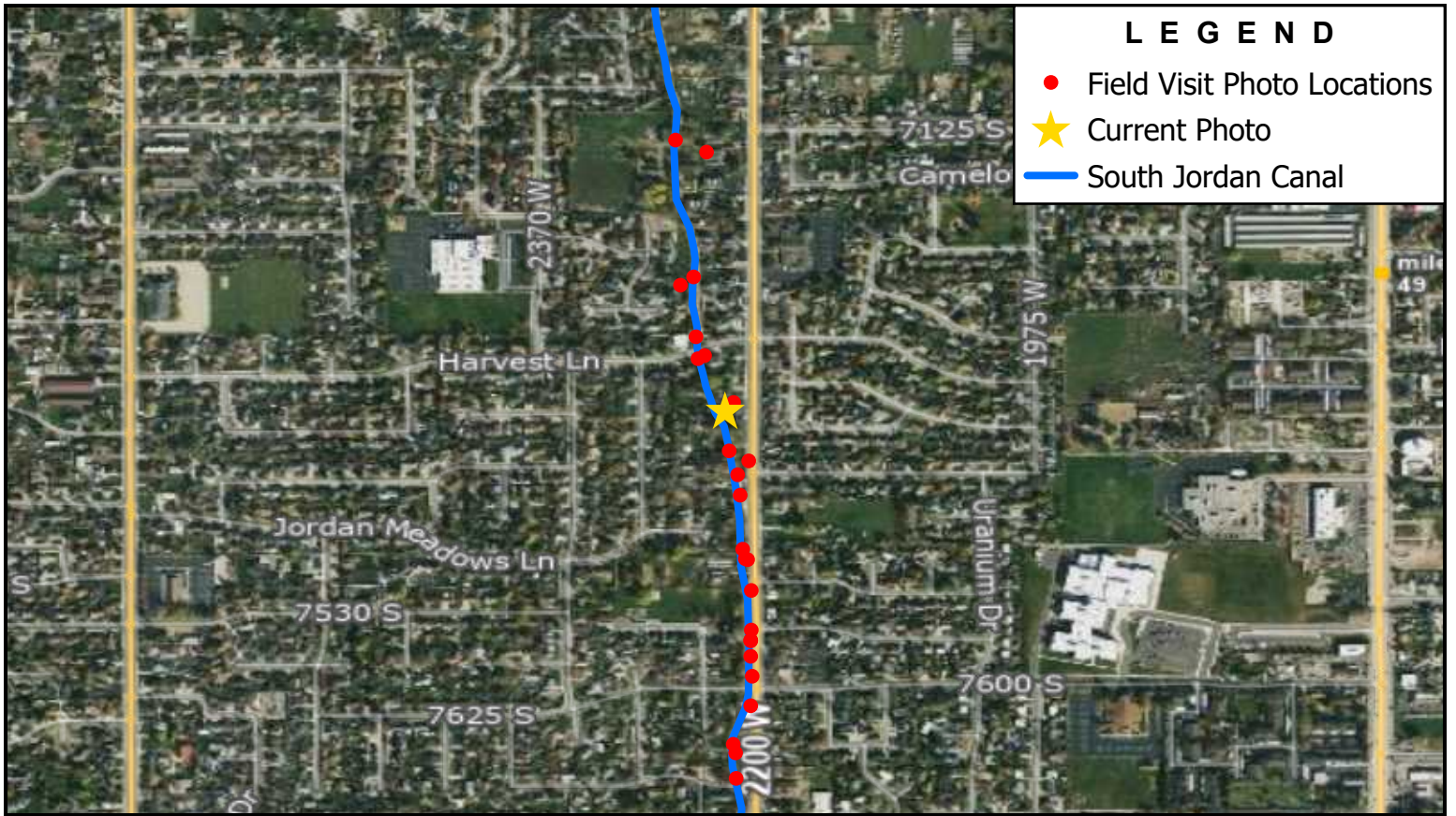
LEGEND

- Field Visit Photo Locations
- ★ Current Photo
- South Jordan Canal

Note: Downstream Side of Bridge at 7310 South



 <p>BOWEN COLLINS & ASSOCIATES</p>	7310 S	<p>NORTH:</p> 	<p>SCALE:</p> 
	<p>SALT LAKE COUNTY</p> <p>SOUTHWEST CANAL AND CREEK STUDY</p>		<p>PHOTOGRAPH NO.</p> <p>118</p>



Note: Downstream Side of 7360 South Driveway



BOWEN COLLINS
& ASSOCIATES

7360 S

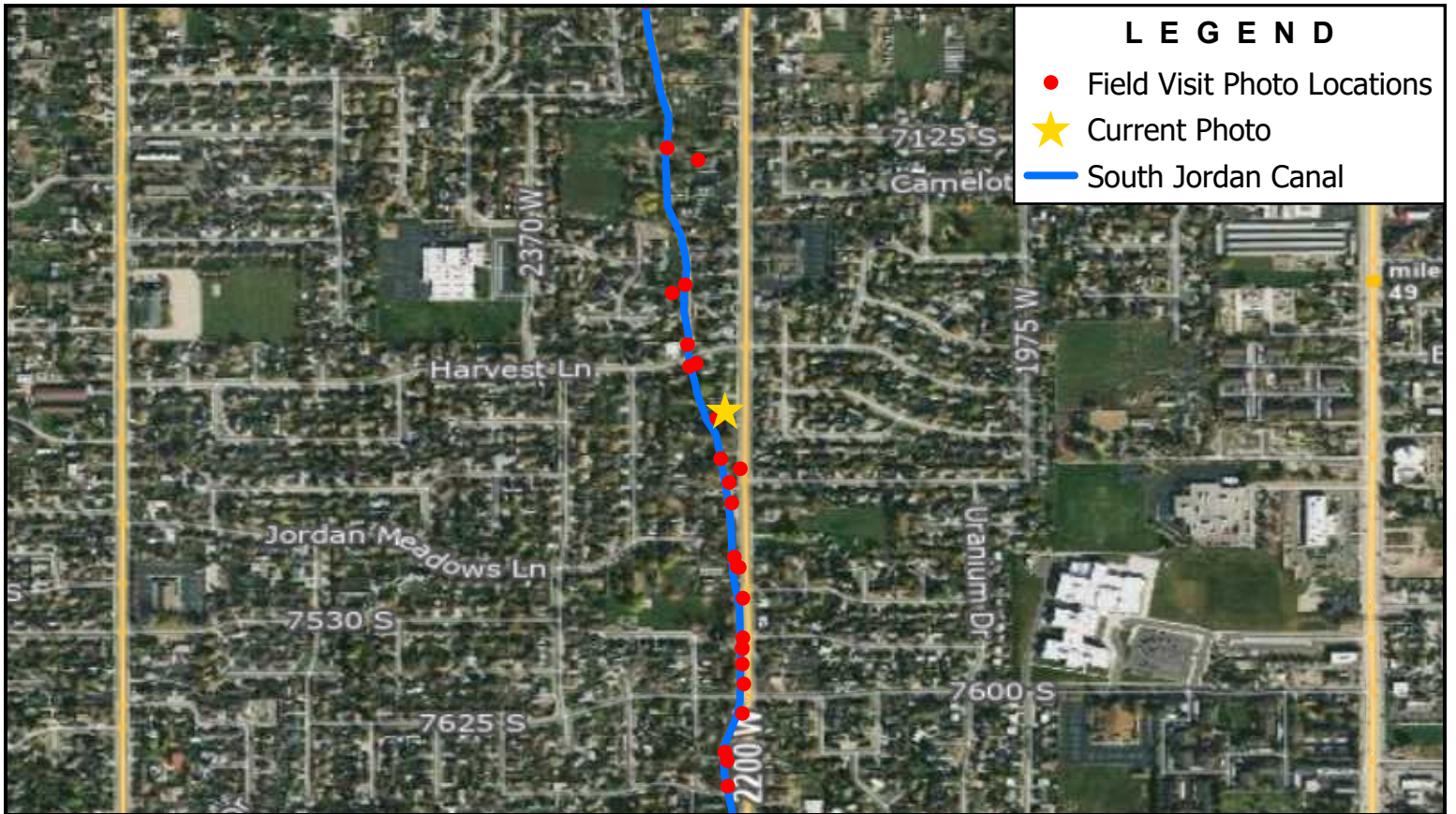
SALT LAKE COUNTY

SOUTHWEST CANAL AND CREEK STUDY

NORTH:

SCALE:
0 500 1,000
Feet

PHOTOGRAPH NO. **119**



LEGEND

- Field Visit Photo Locations
- ★ Current Photo
- South Jordan Canal

Note: Upstream Side of 7360 South Driveway



BOWEN COLLINS
& ASSOCIATES

7360 S

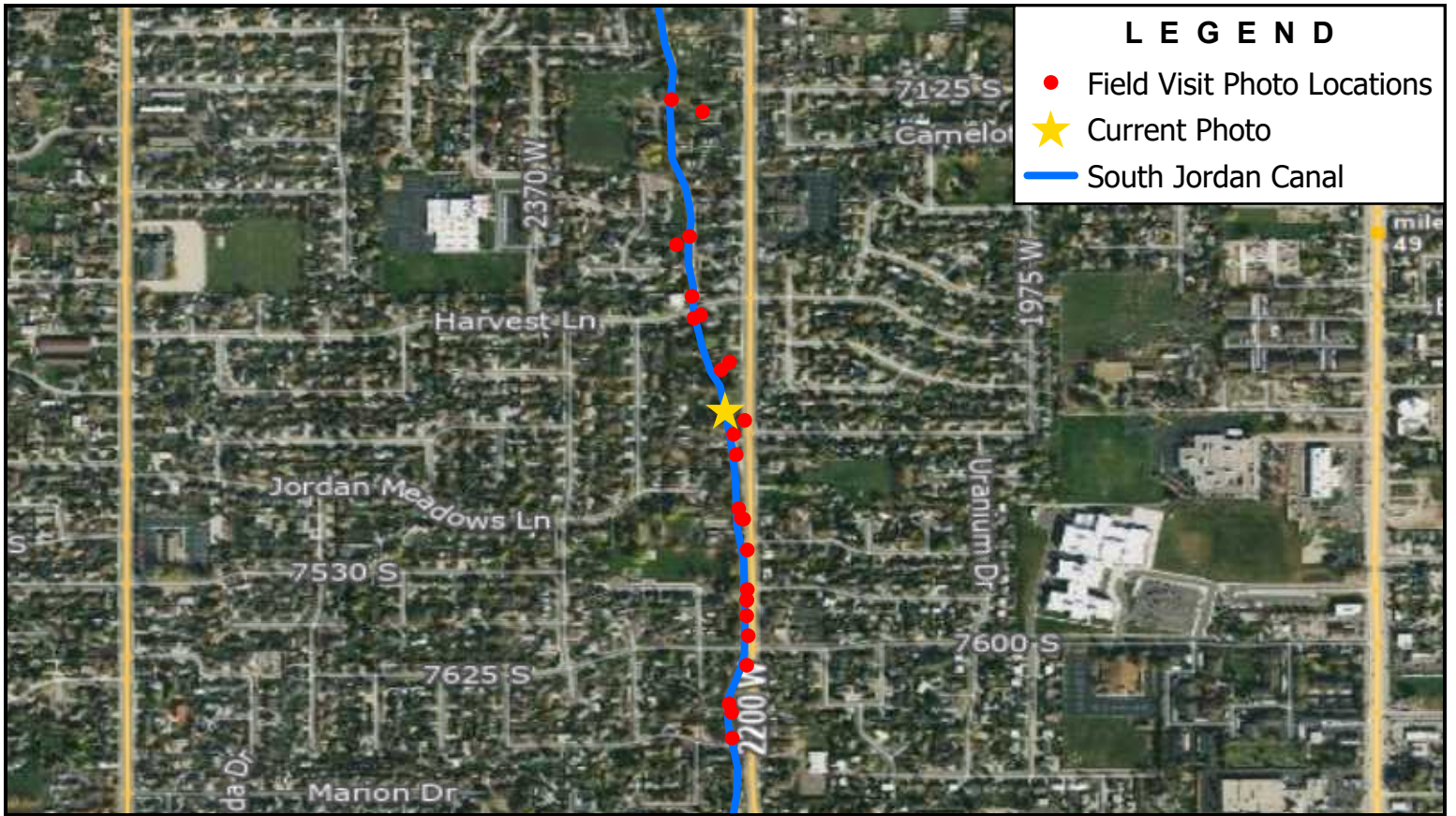
SALT LAKE COUNTY

SOUTHWEST CANAL AND CREEK STUDY

NORTH:

SCALE:
0 500 1,000
Feet

PHOTOGRAPH NO.
120



LEGEND

- Field Visit Photo Locations
- ★ Current Photo
- South Jordan Canal

Note: Upstream Side of 7390 South Driveway



BOWEN COLLINS
& ASSOCIATES

7390 S

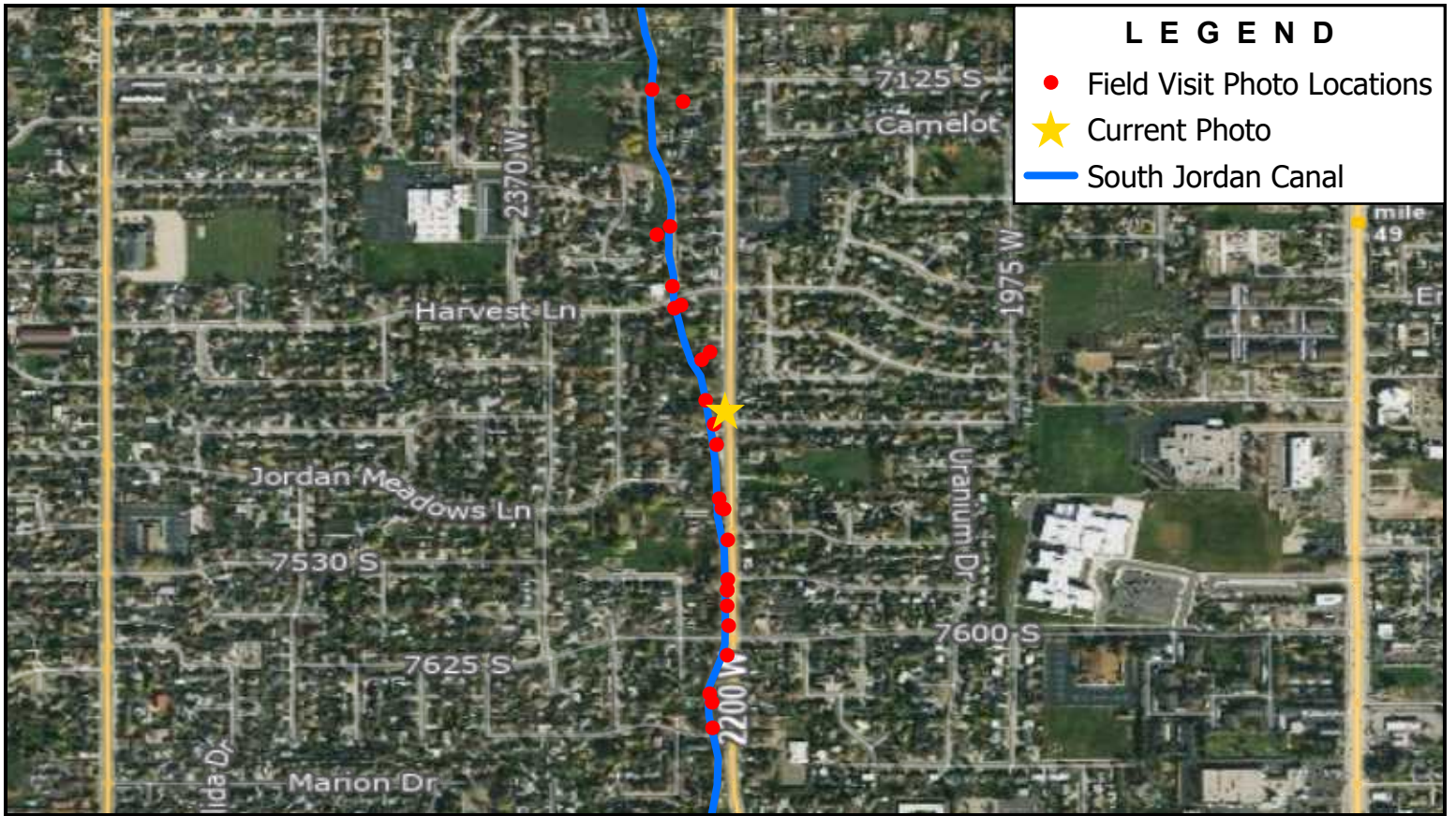
SALT LAKE COUNTY

SOUTHWEST CANAL AND CREEK STUDY

NORTH:

SCALE: 0 500 1,000 Feet

PHOTOGRAPH NO. 121



LEGEND

- Field Visit Photo Locations
- ★ Current Photo
- South Jordan Canal

Note: Upstream Side of 7395 South Driveway



BOWEN COLLINS
& ASSOCIATES

7395 S

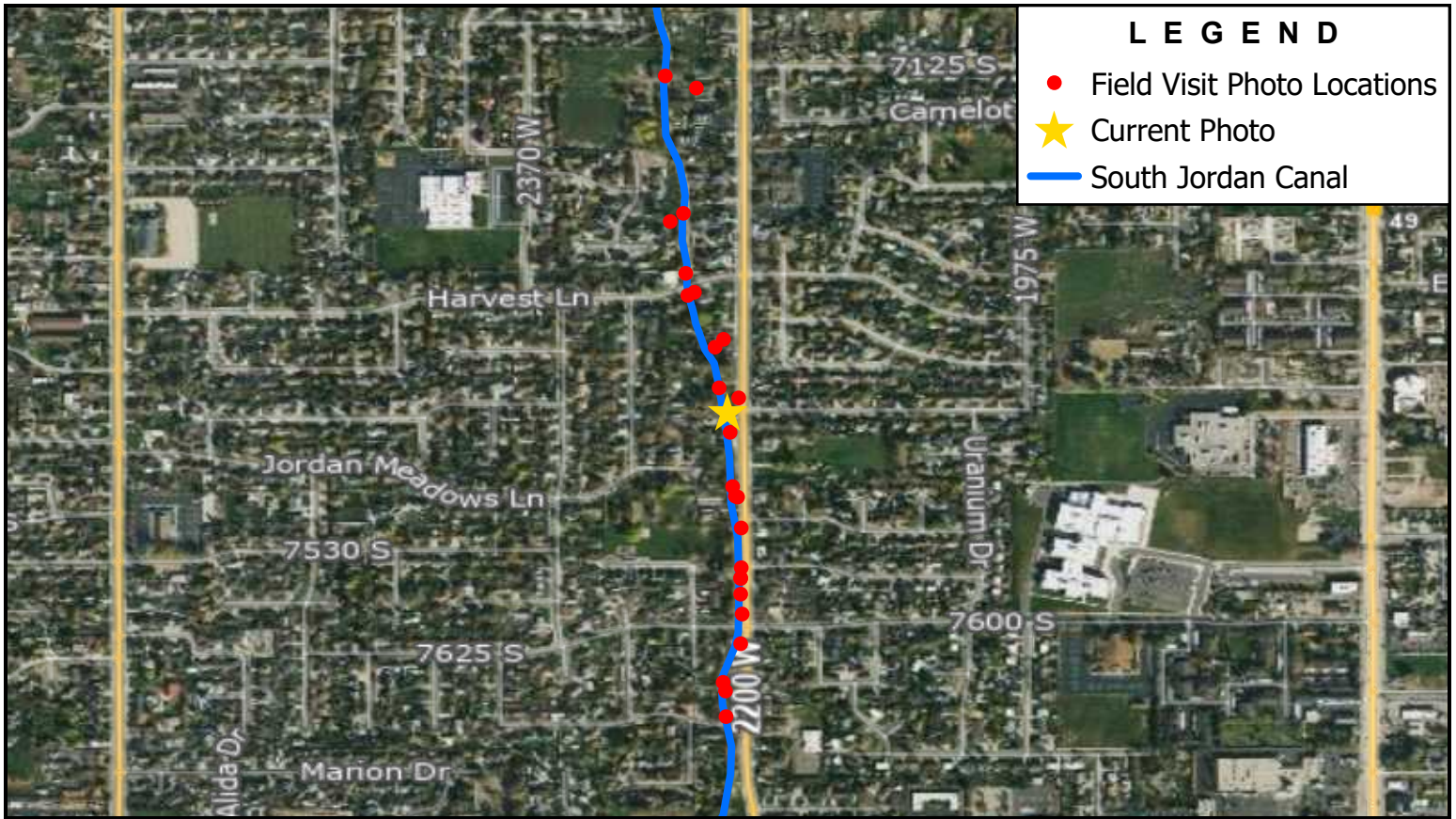
SALT LAKE COUNTY

SOUTHWEST CANAL AND CREEK STUDY

NORTH:

SCALE:
0 500 1,000
Feet

PHOTOGRAPH NO. **122**



LEGEND

- Field Visit Photo Locations
- ★ Current Photo
- South Jordan Canal

Note: Downstream Side of 7400 South Driveway



BOWEN COLLINS
& ASSOCIATES

7400 S

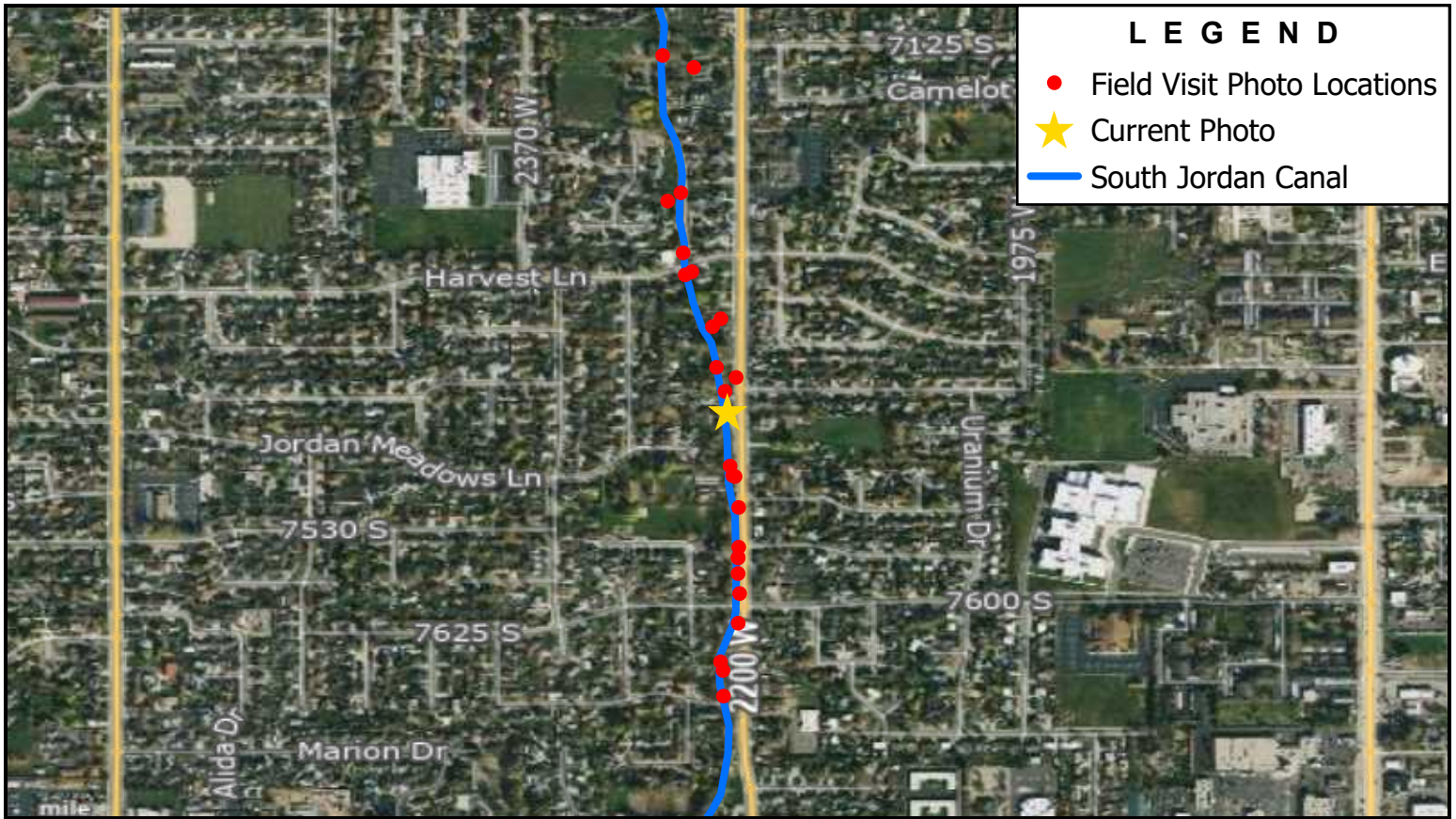
SALT LAKE COUNTY

SOUTHWEST CANAL AND CREEK STUDY

NORTH:

SCALE:
0 500 1,000
Feet

PHOTOGRAPH NO.
123



LEGEND

- Field Visit Photo Locations
- ★ Current Photo
- South Jordan Canal

Note: Upstream Side of 7410 South Driveway



BOWEN COLLINS
& ASSOCIATES

7410 S

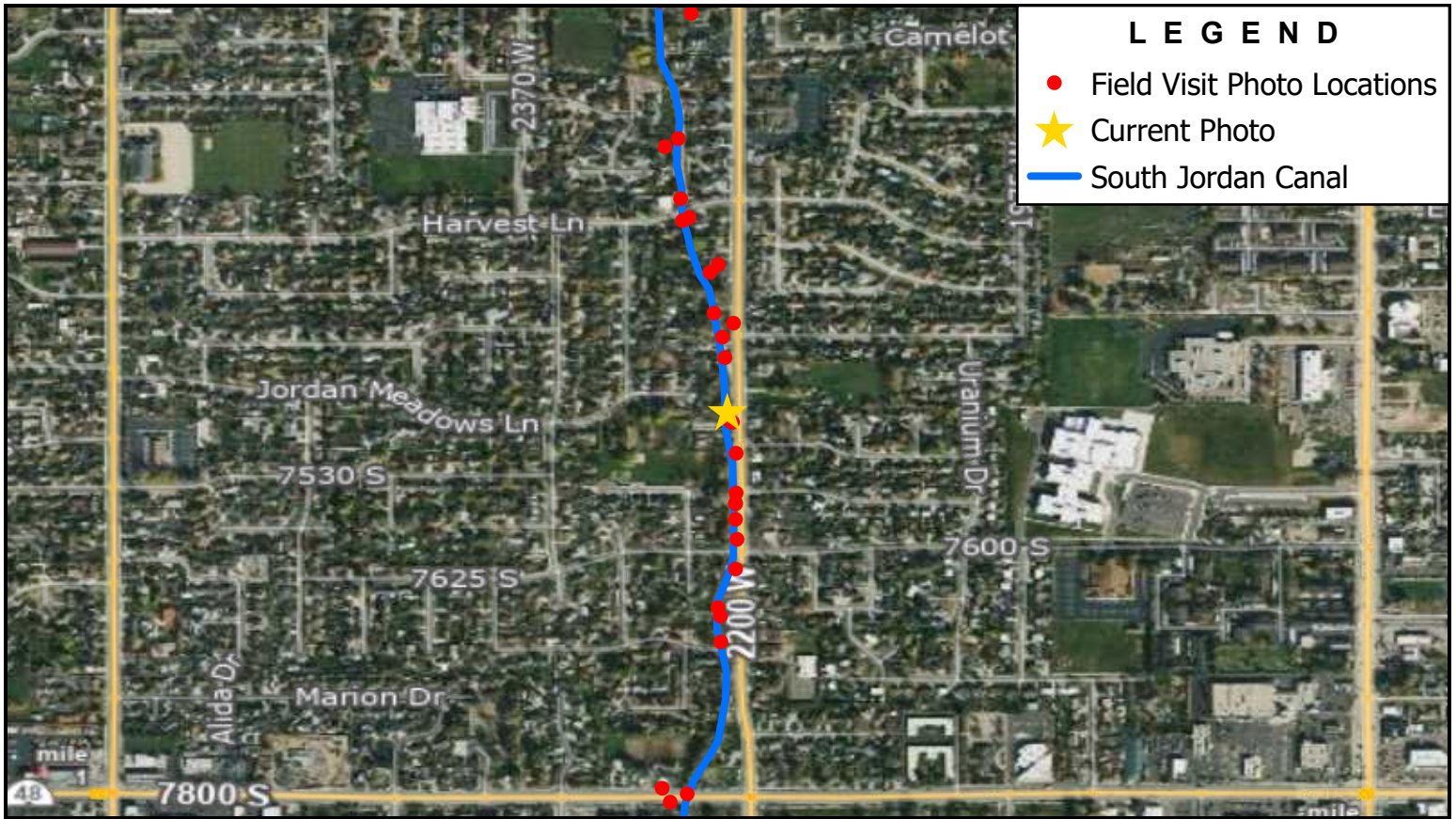
SALT LAKE COUNTY

SOUTHWEST CANAL AND CREEK STUDY

NORTH:

SCALE:
0 500 1,000
Feet

PHOTOGRAPH NO.
124






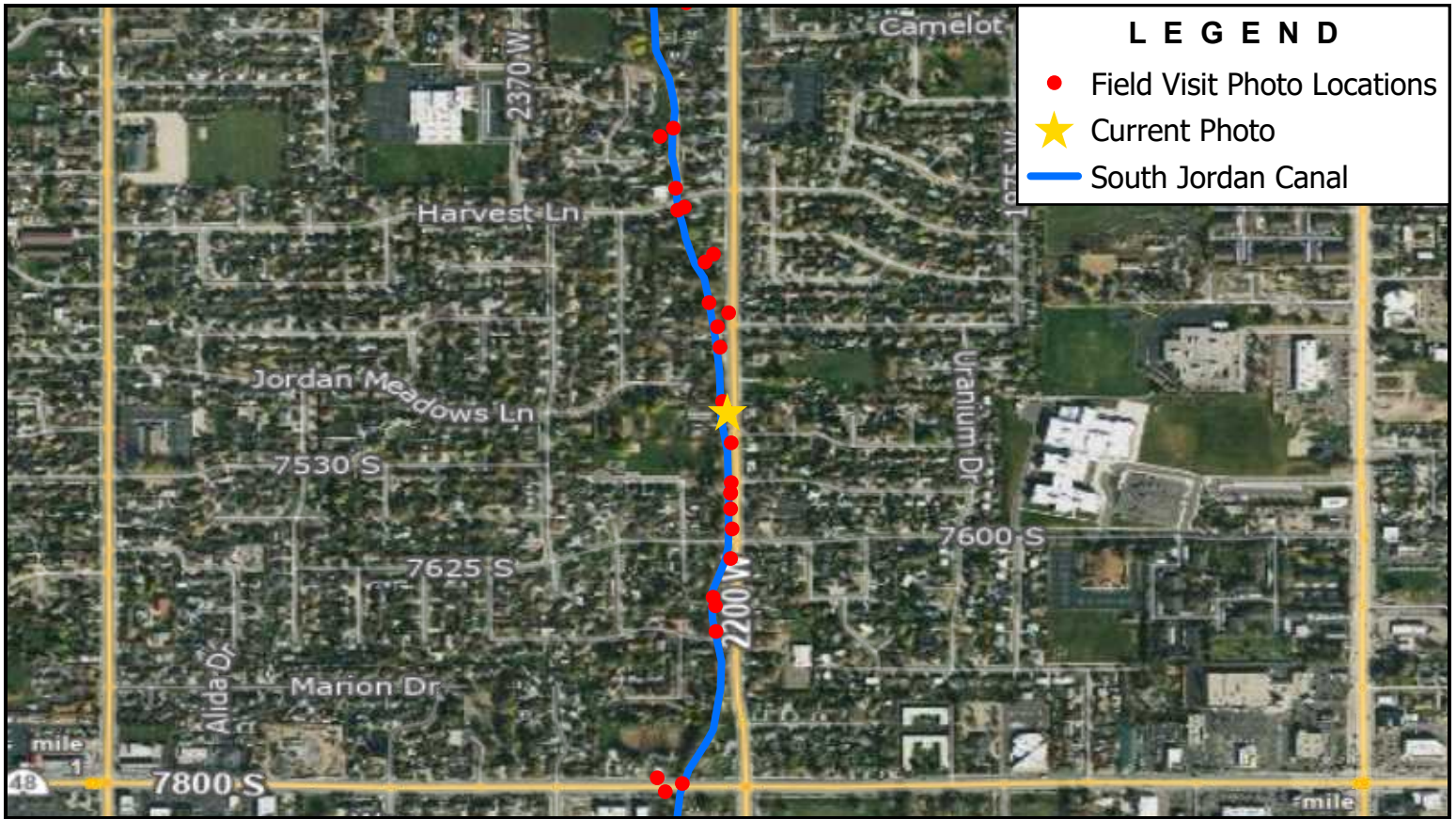
LEGEND

- Field Visit Photo Locations
- ★ Current Photo
- South Jordan Canal

Note: Downstream Side of 7500 South Driveway



 <p>BOWEN COLLINS & ASSOCIATES</p>	7500 S	<p>NORTH:</p> 	<p>SCALE:</p> 
	<p>SALT LAKE COUNTY</p> <p>SOUTHWEST CANAL AND CREEK STUDY</p>		<p>PHOTOGRAPH NO.</p> <p>125</p>



Note: Upstream Side of 7500 South Driveway



BOWEN COLLINS
& ASSOCIATES

7500 S

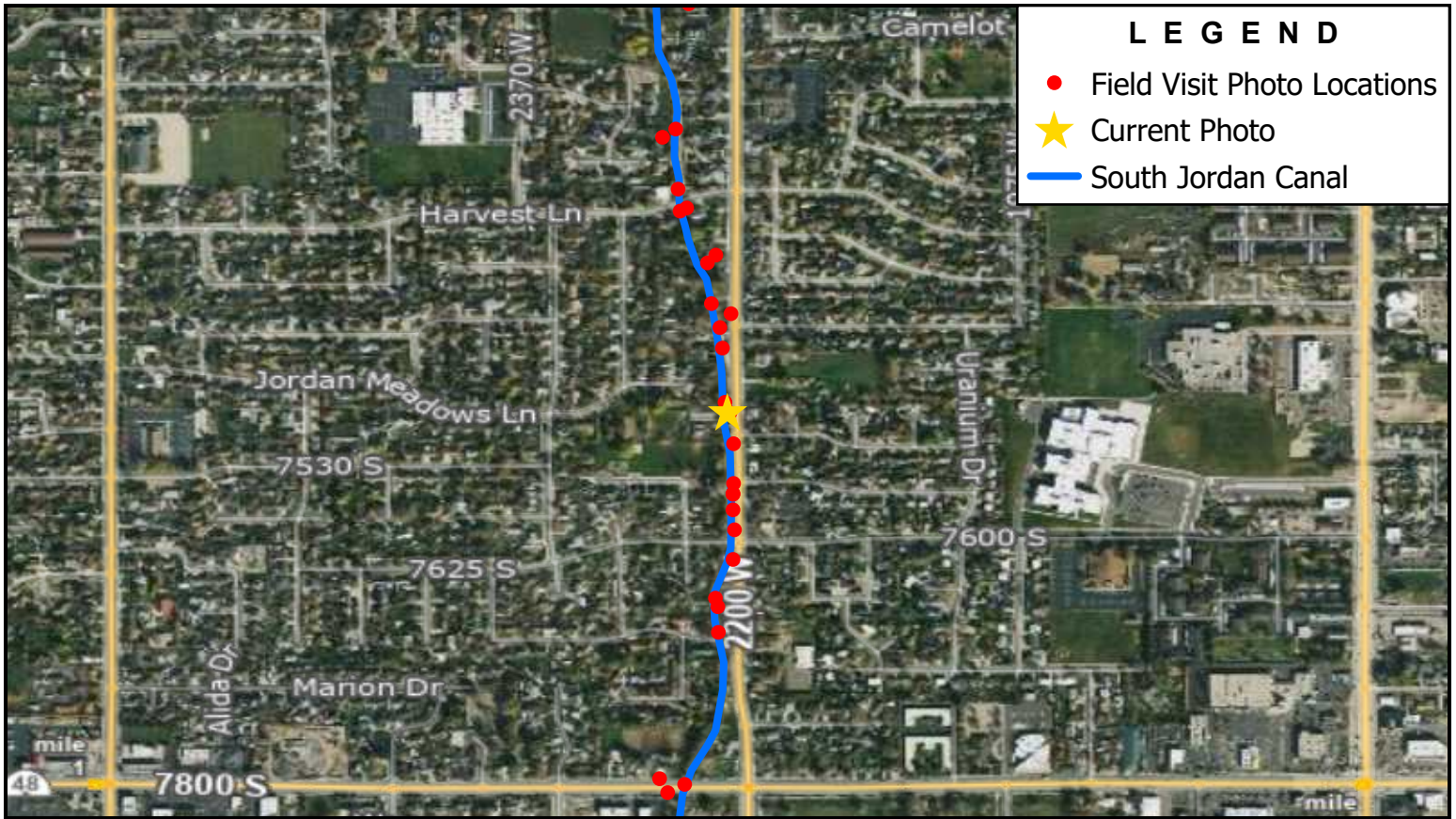
SALT LAKE COUNTY

SOUTHWEST CANAL AND CREEK STUDY

NORTH:

SCALE:
0 500 1,000
Feet

PHOTOGRAPH NO.
126



Note: Downstream Side of 7510 South Driveway



BOWEN COLLINS
& ASSOCIATES

7510 S

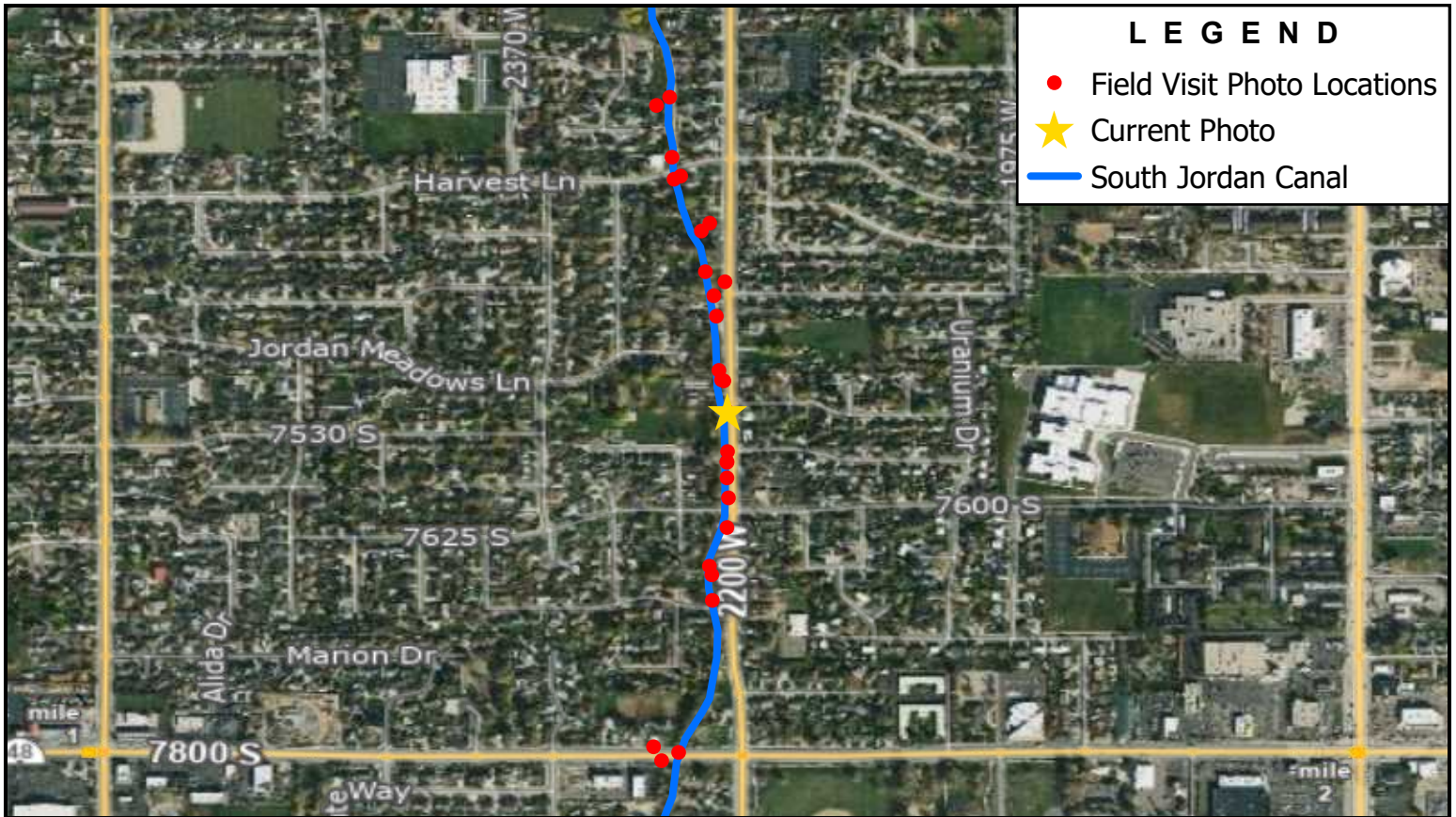
SALT LAKE COUNTY

SOUTHWEST CANAL AND CREEK STUDY

NORTH:

SCALE:
0 500 1,000
Feet

PHOTOGRAPH NO.
127



Note: Upstream Side of 7510 South Driveway



BOWEN COLLINS
& ASSOCIATES

7510 S

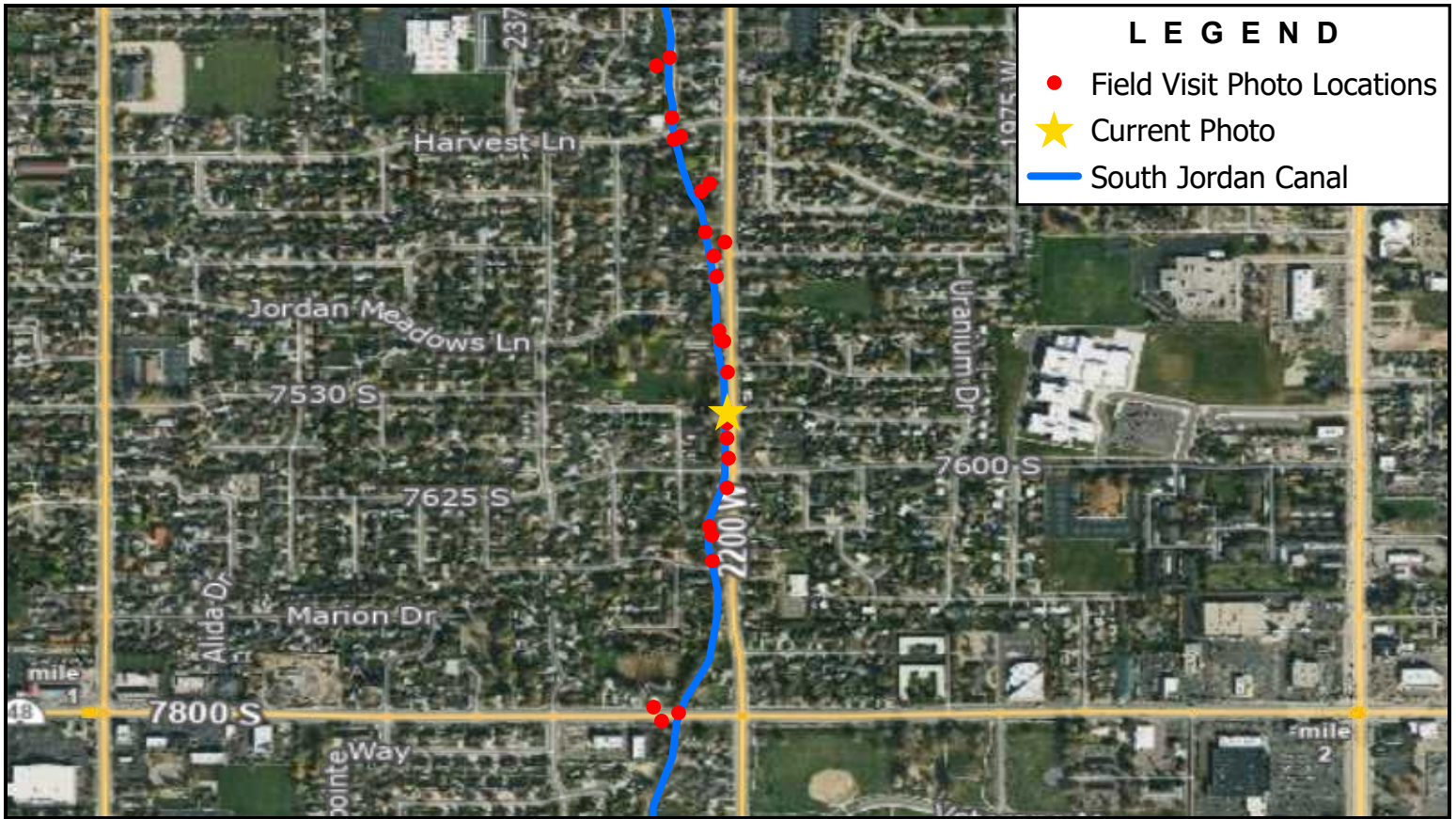
SALT LAKE COUNTY

SOUTHWEST CANAL AND CREEK STUDY

NORTH:

SCALE:
0 500 1,000
Feet

PHOTOGRAPH NO.
128



Note: Downstream Side of 7551 South Driveway



BOWEN COLLINS
& ASSOCIATES

7551 S

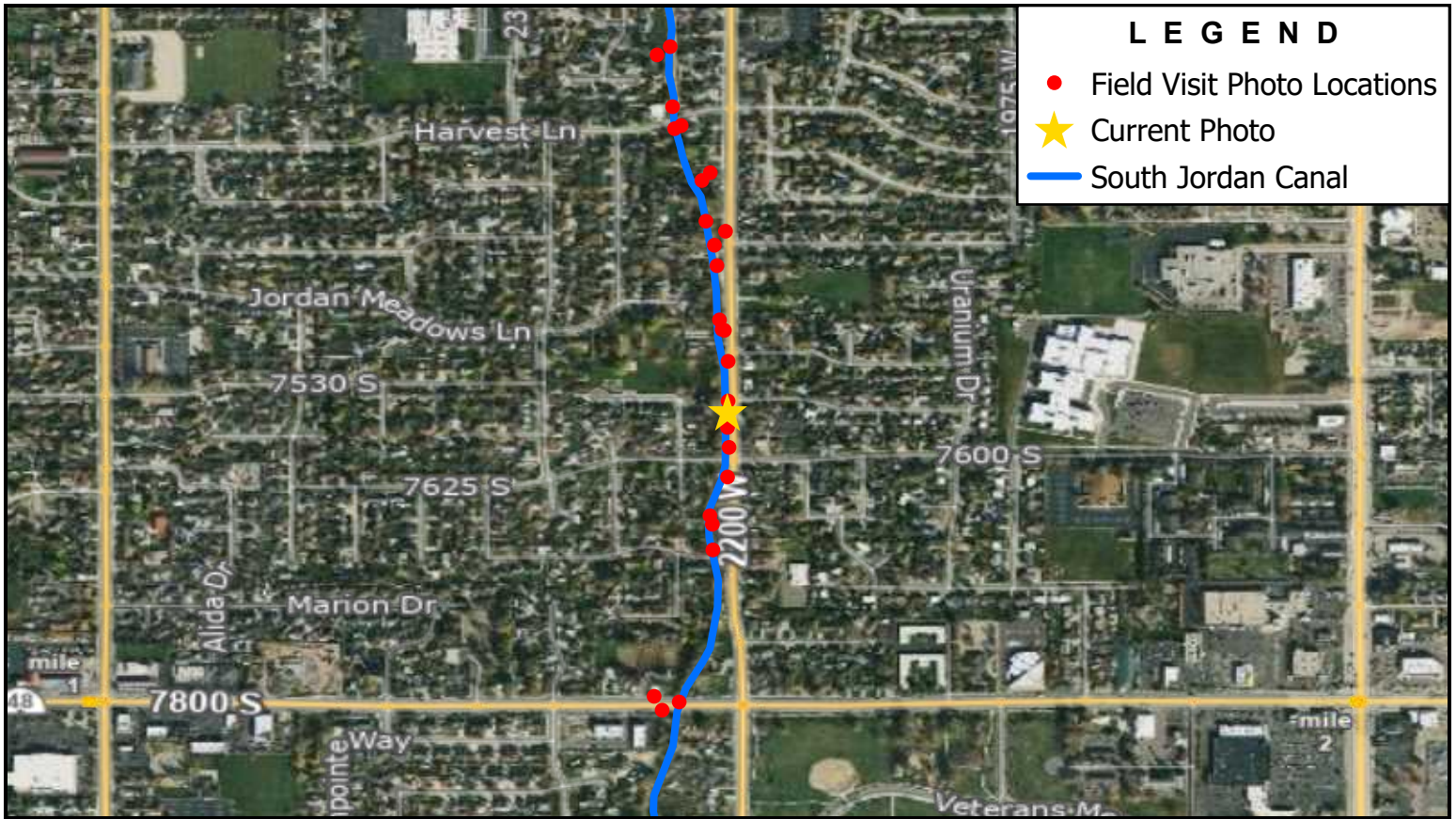
SALT LAKE COUNTY

SOUTHWEST CANAL AND CREEK STUDY

NORTH:

SCALE:
0 500 1,000
Feet

PHOTOGRAPH NO.
129



LEGEND

- Field Visit Photo Locations
- ★ Current Photo
- South Jordan Canal

Note: Upstream Side of 7551 South Driveway



BOWEN COLLINS
& ASSOCIATES

7551 S

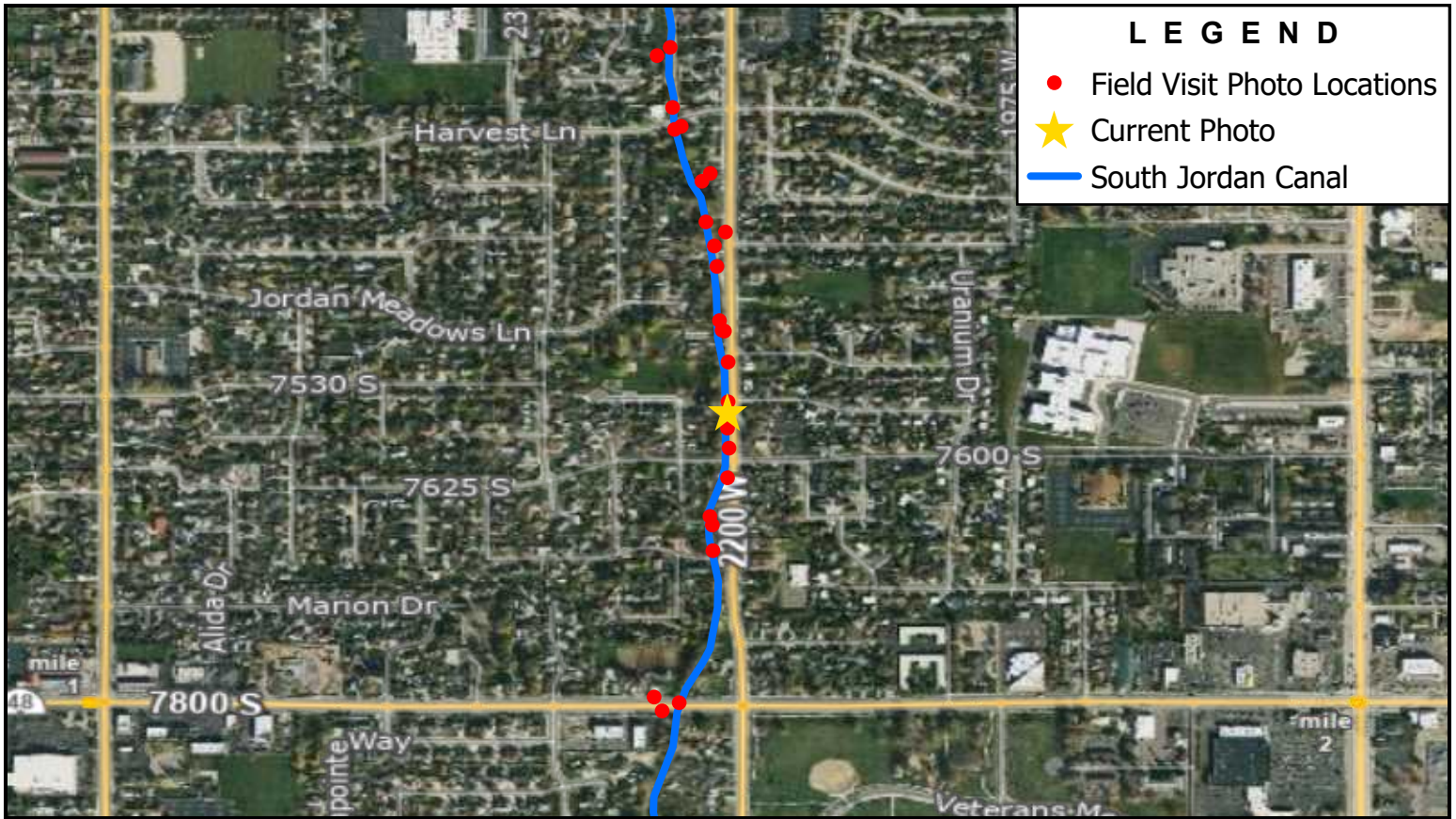
SALT LAKE COUNTY

SOUTHWEST CANAL AND CREEK STUDY

NORTH:

SCALE: 0 500 1,000 Feet

PHOTOGRAPH NO. **130**



Note: Downstream Side of 7560 South Driveway



BOWEN COLLINS
& ASSOCIATES

by W 7560 S

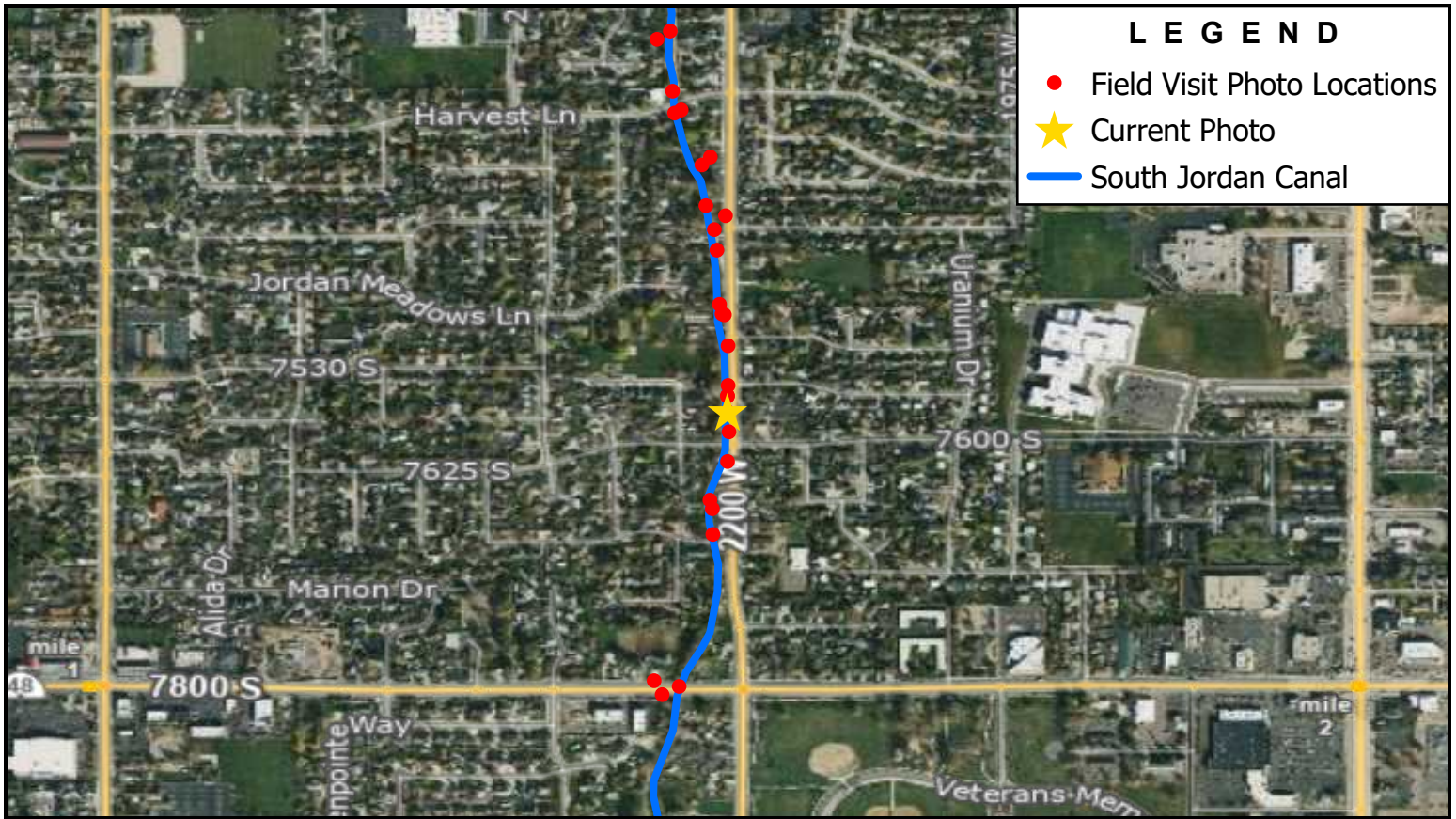
SALT LAKE COUNTY

SOUTHWEST CANAL AND CREEK STUDY

NORTH:

SCALE:
0 500 1,000
Feet

PHOTOGRAPH NO.
131



Note: Upstream Side of 7560 South Driveway



BOWEN COLLINS
& ASSOCIATES

by W 7560 S

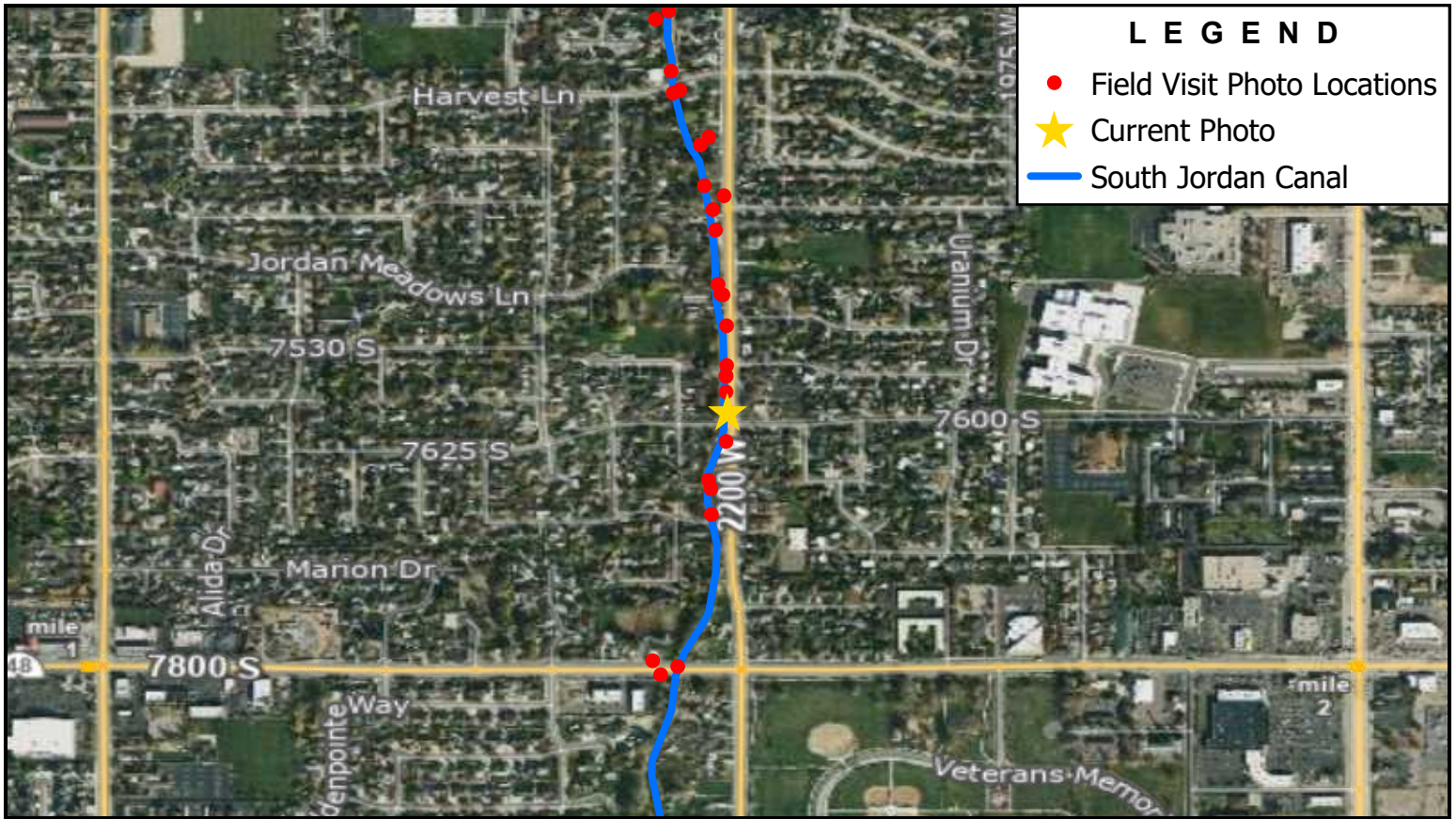
SALT LAKE COUNTY

SOUTHWEST CANAL AND CREEK STUDY

NORTH:

SCALE:
0 500 1,000
Feet

PHOTOGRAPH NO. **132**



Note: Downstream Side of 7600 South Crossing



BOWEN COLLINS
& ASSOCIATES

W 7600 S

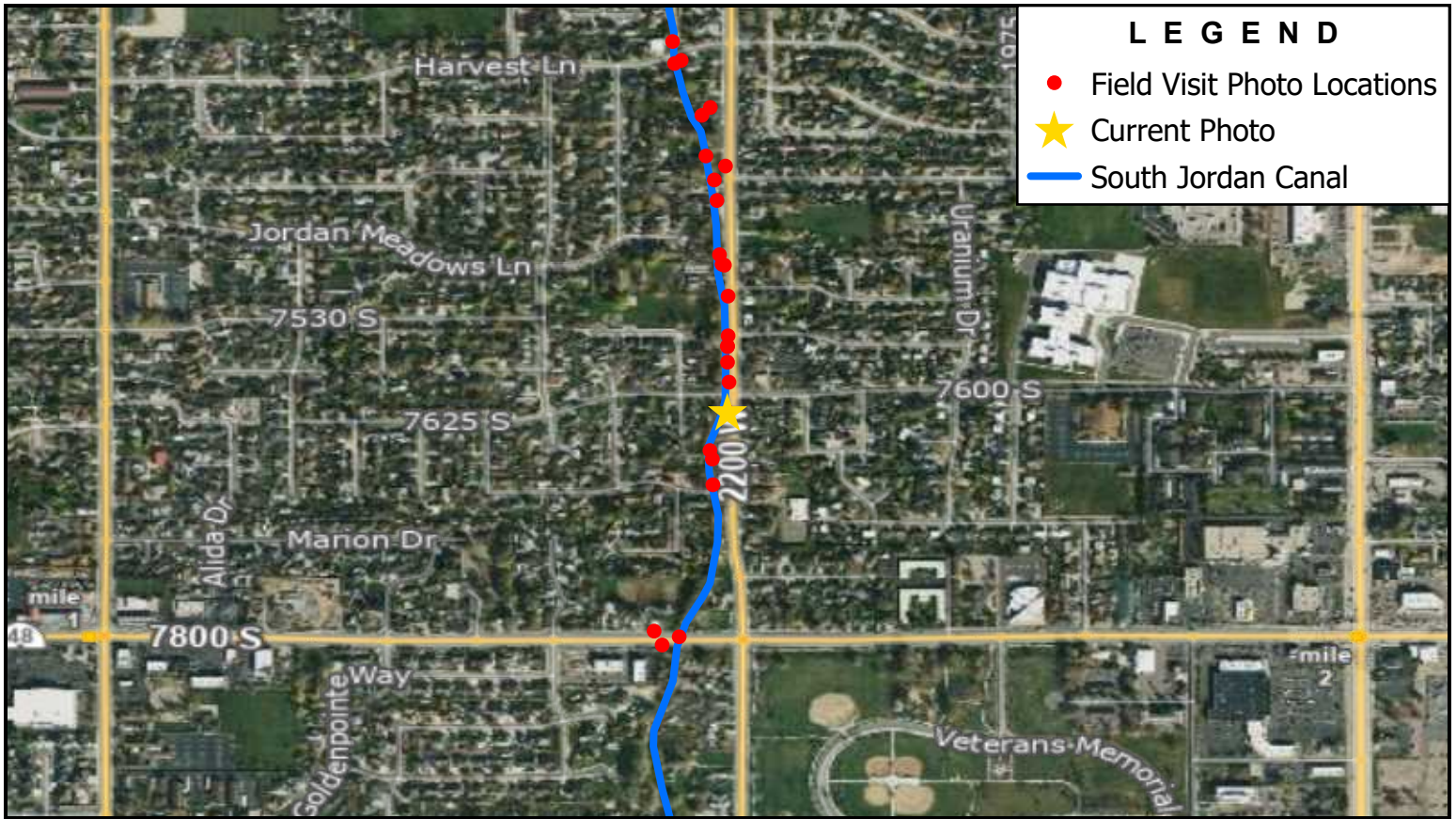
SALT LAKE COUNTY

SOUTHWEST CANAL AND CREEK STUDY

NORTH:

SCALE:
0 500 1,000
Feet

PHOTOGRAPH NO.
133



Note: Upstream Side of 7600 South Crossing



BOWEN COLLINS
& ASSOCIATES

W 7600 S

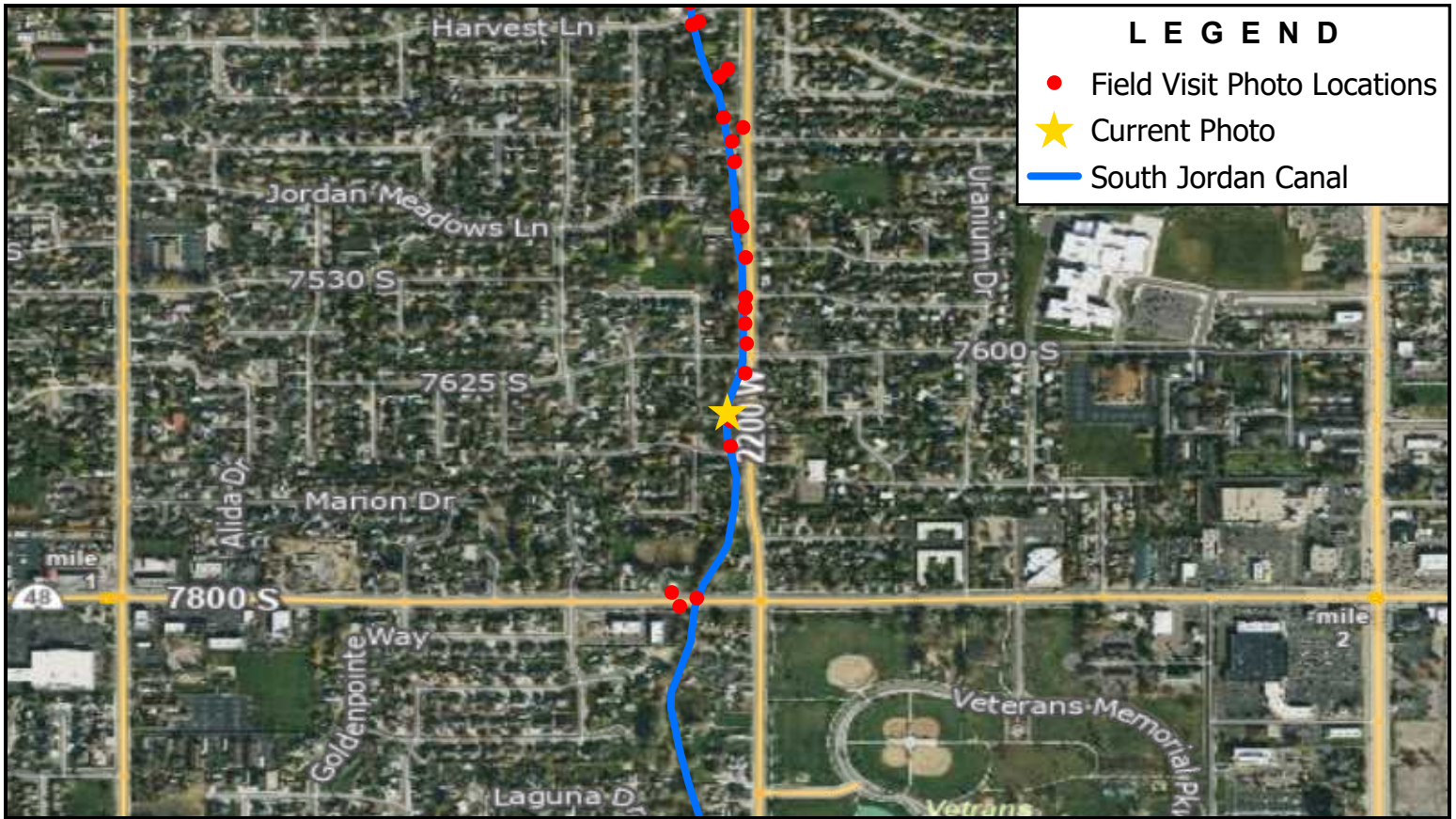
SALT LAKE COUNTY

SOUTHWEST CANAL AND CREEK STUDY

NORTH:

SCALE:
0 500 1,000
Feet

PHOTOGRAPH NO. **134**



Note: Downstream Side of 7640 South Driveway



BOWEN COLLINS
& ASSOCIATES

w 7640 S

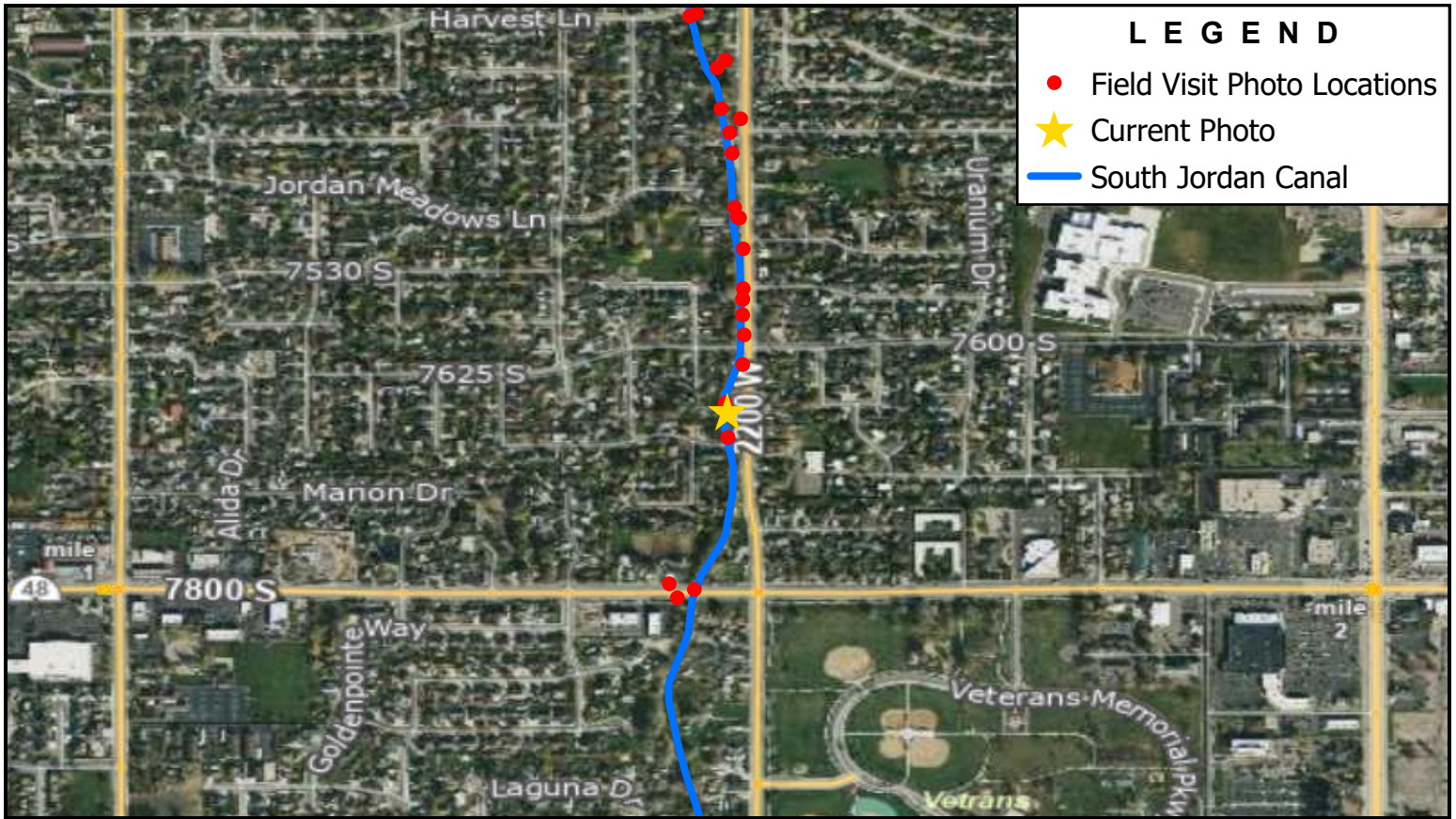
SALT LAKE COUNTY

SOUTHWEST CANAL AND CREEK STUDY

NORTH:

SCALE:
0 500 1,000
Feet

PHOTOGRAPH NO. **135**



LEGEND

- Field Visit Photo Locations
- ★ Current Photo
- South Jordan Canal

Note: Upstream Side of 7640 South Driveway



BOWEN COLLINS
& ASSOCIATES

w 7640 S

SALT LAKE COUNTY

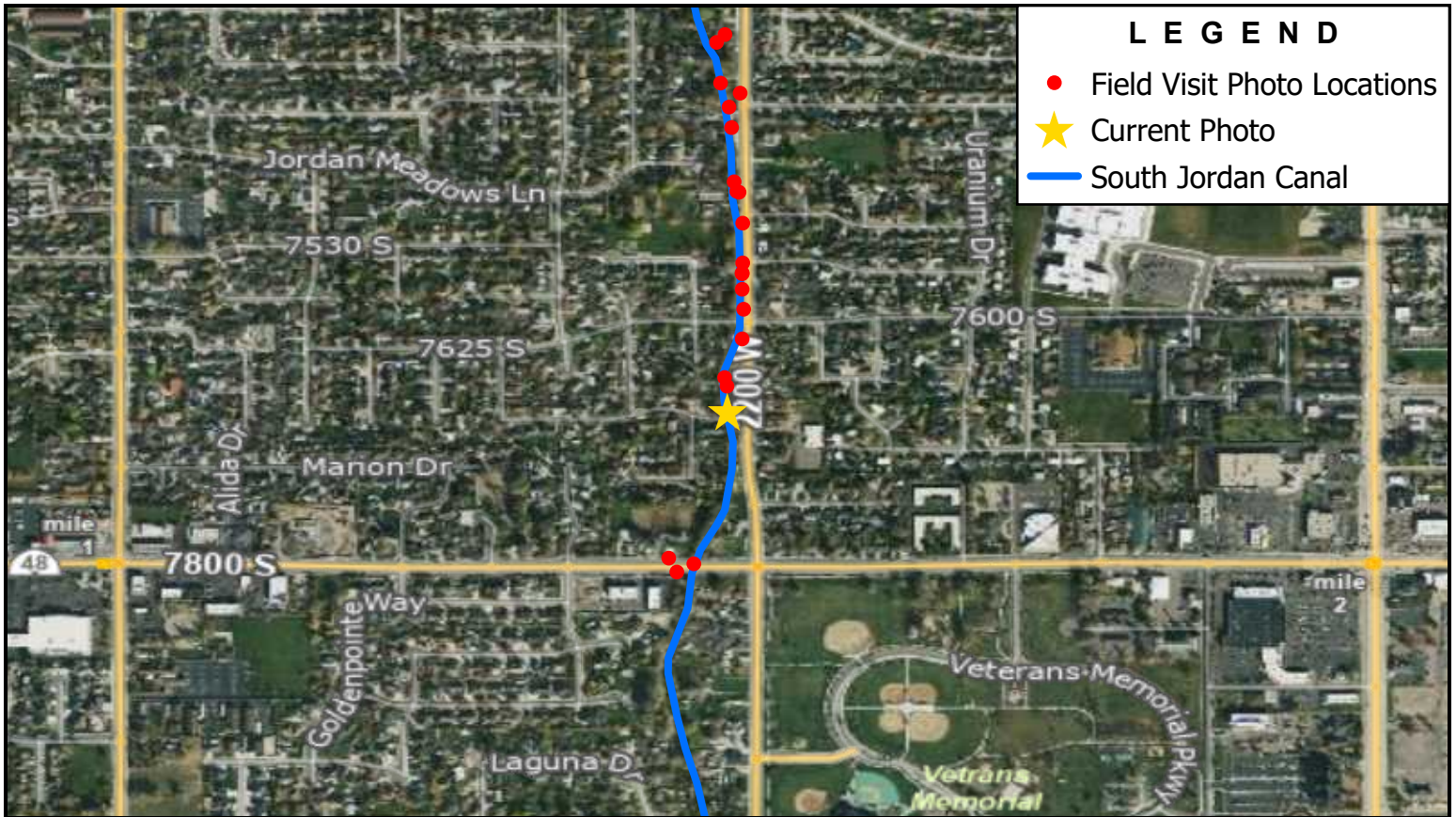
SOUTHWEST CANAL AND CREEK STUDY

NORTH:

SCALE:

0 500 1,000 Feet

PHOTOGRAPH NO. **136**



Note: Downstream Side of 7680 South Crossing



BOWEN COLLINS
& ASSOCIATES

W 7680 S

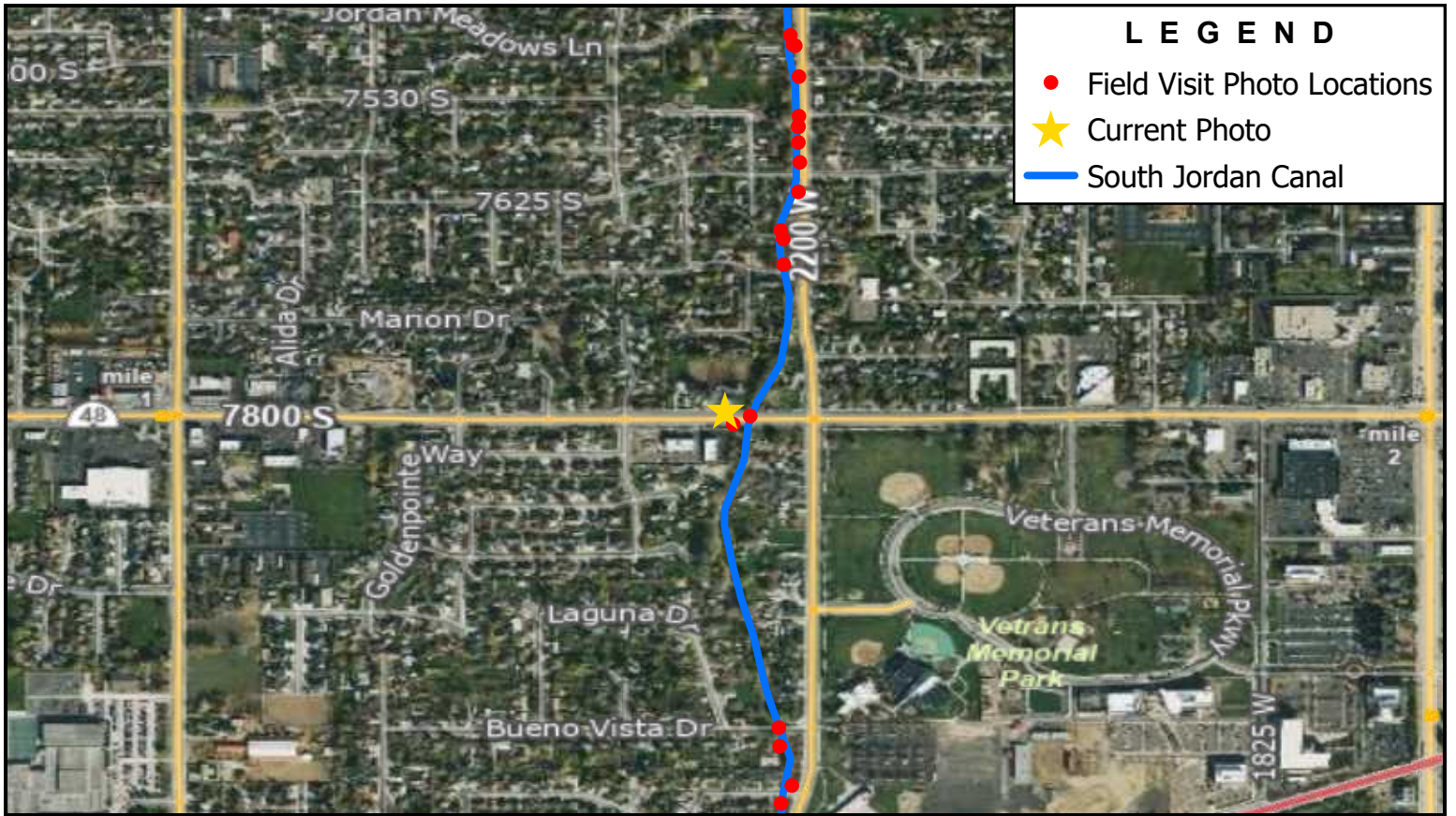
SALT LAKE COUNTY

SOUTHWEST CANAL AND CREEK STUDY

NORTH:

SCALE:
0 500 1,000
Feet

PHOTOGRAPH NO. **137**



LEGEND

- Field Visit Photo Locations
- ★ Current Photo
- South Jordan Canal

Note: 7800 South Dumpout



BOWEN COLLINS
& ASSOCIATES

7800 South Dumpout

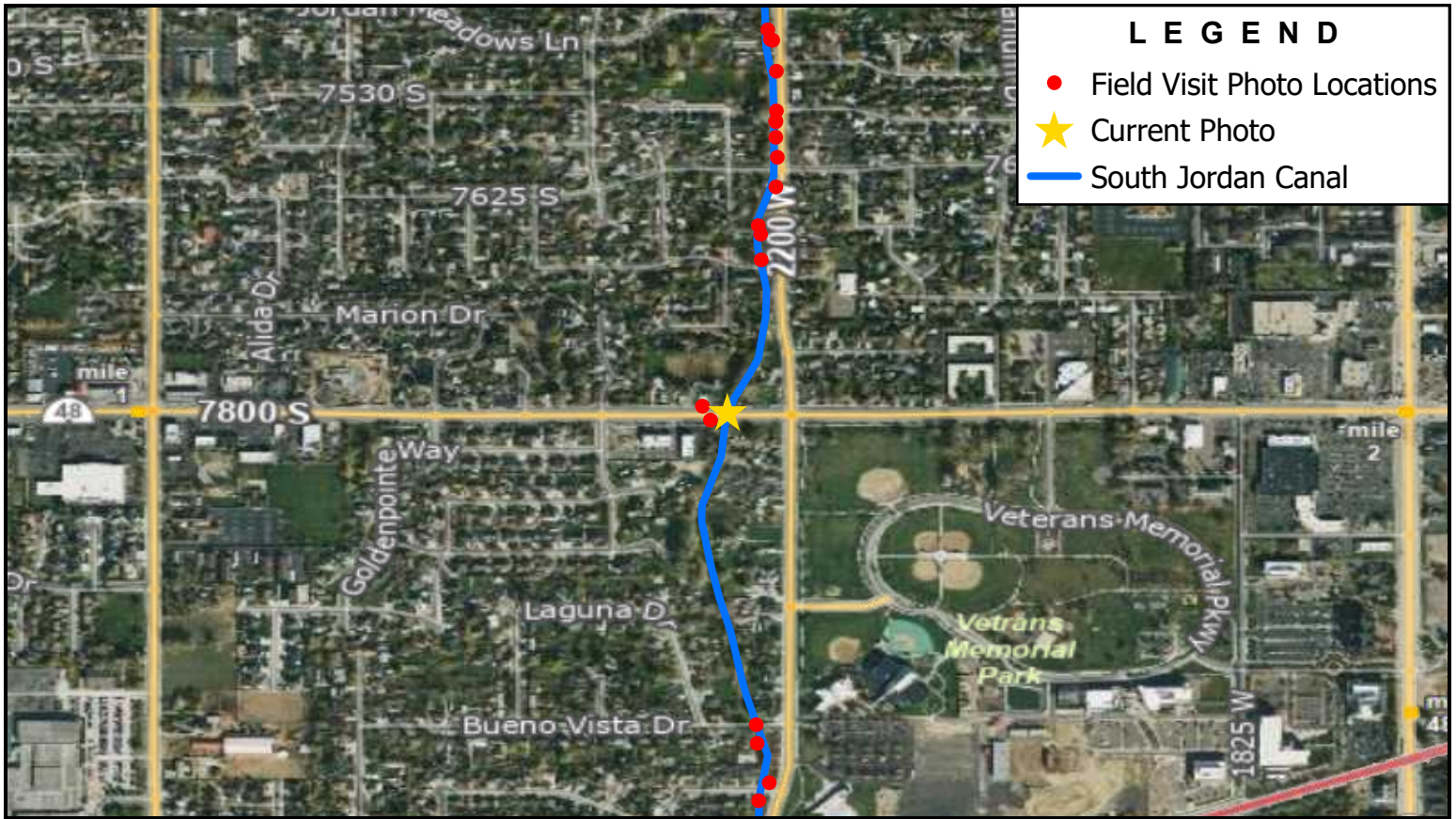
SALT LAKE COUNTY

SOUTHWEST CANAL AND CREEK STUDY

NORTH:




SCALE:
0 500 1,000
Feet

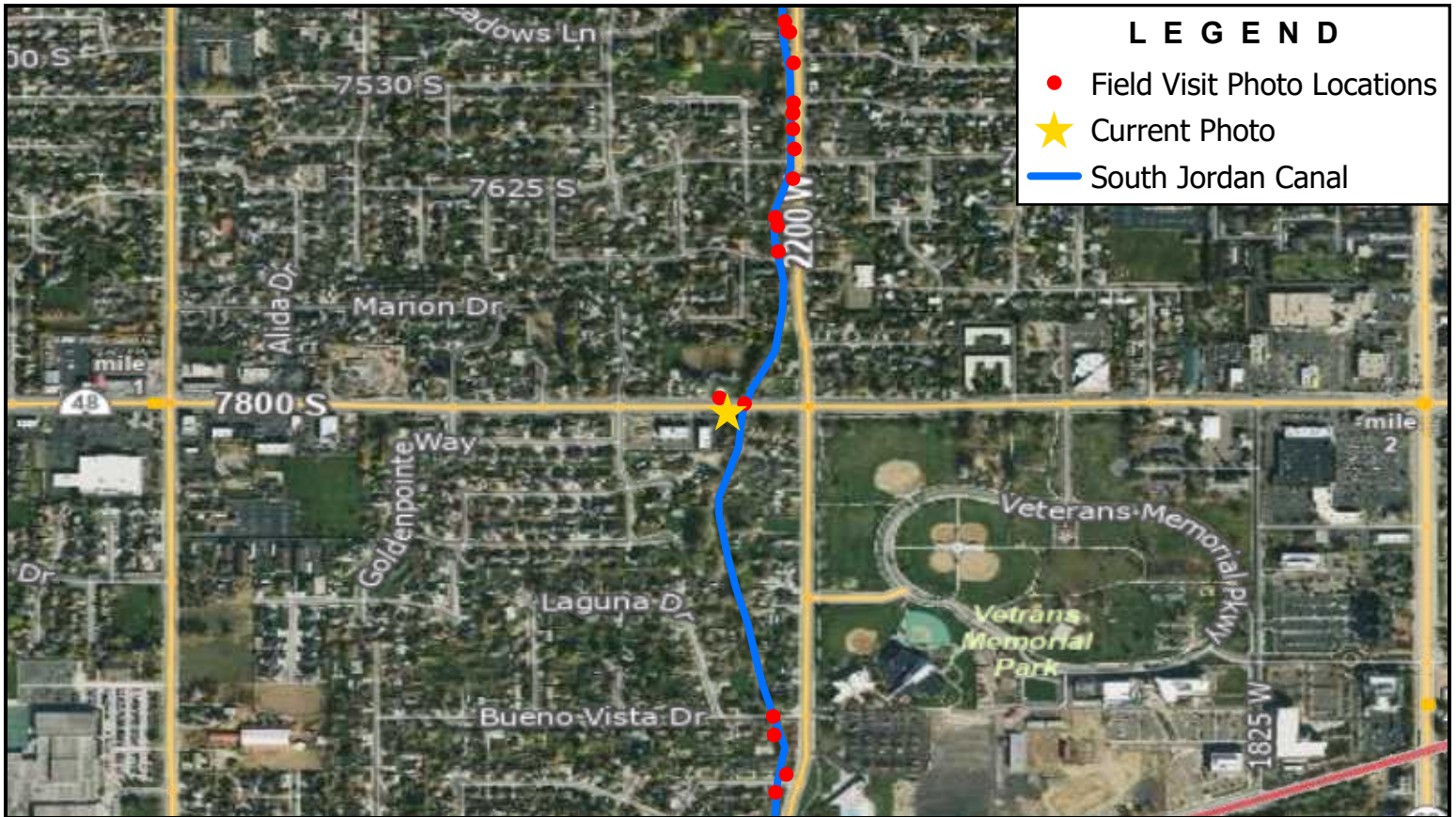
PHOTOGRAPH NO. **138**



Note: Downstream Side of 7800 South Crossing



 <p>BOWEN COLLINS & ASSOCIATES</p>	<p>W 7800S</p>	<p>NORTH:</p> 	<p>SCALE:</p> 
	<p>SALT LAKE COUNTY</p> <p>SOUTHWEST CANAL AND CREEK STUDY</p>		<p>PHOTOGRAPH NO.</p> <p>139</p>



LEGEND

- Field Visit Photo Locations
- ★ Current Photo
- South Jordan Canal

Note: Upstream Side of 7800 South Crossing



BOWEN COLLINS
& ASSOCIATES

W 7800S

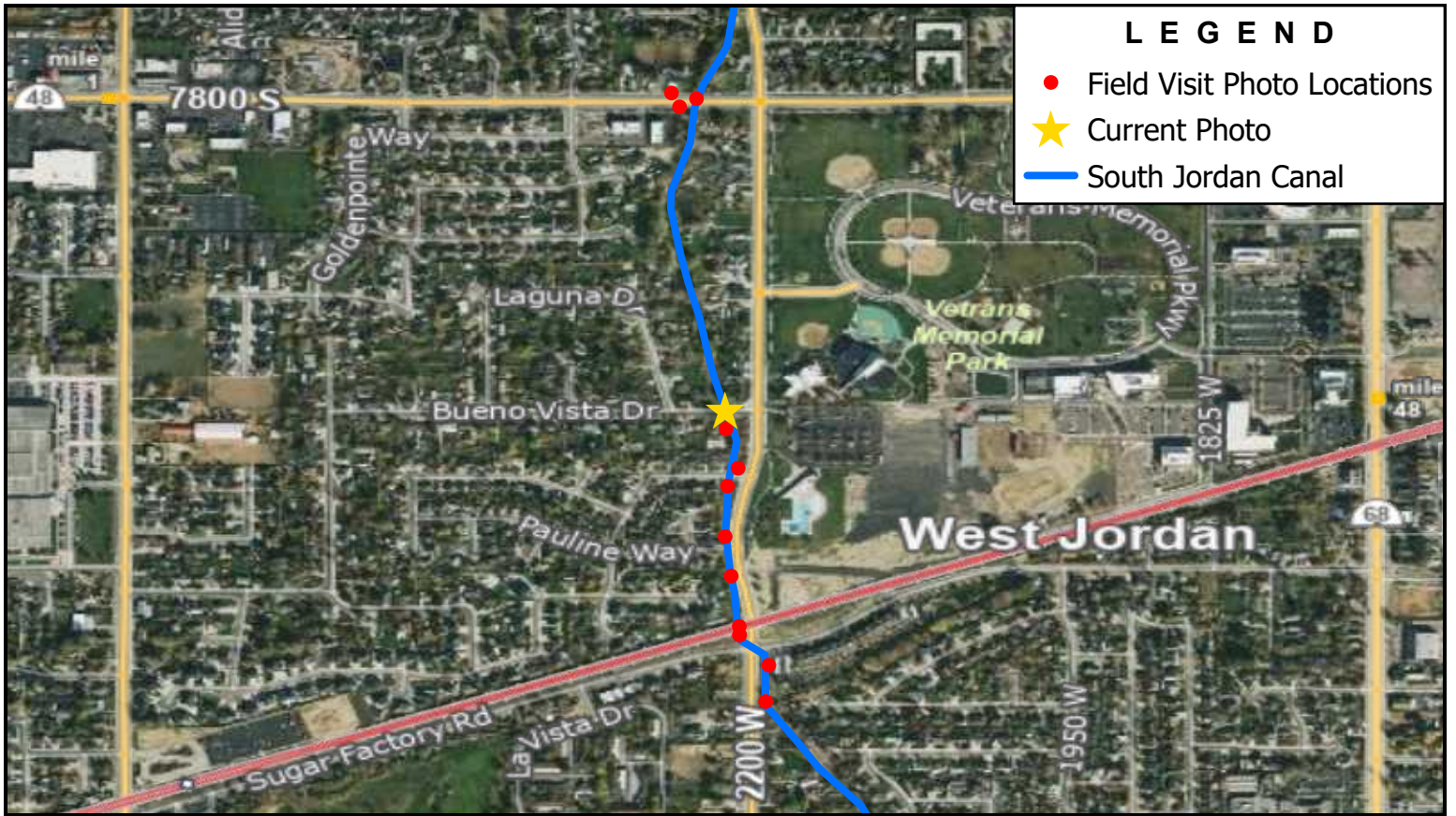
SALT LAKE COUNTY

SOUTHWEST CANAL AND CREEK STUDY

NORTH:

SCALE:
0 500 1,000
Feet

PHOTOGRAPH NO.
140



LEGEND

- Field Visit Photo Locations
- ★ Current Photo
- South Jordan Canal

Note: Downstream Side of Bueno Vista Dr. Crossing



BOWEN COLLINS
& ASSOCIATES

W Bueno Vista Dr / 8070 S

SALT LAKE COUNTY

SOUTHWEST CANAL AND CREEK STUDY

NORTH:

SCALE:
0 500 1,000
Feet

PHOTOGRAPH NO.
141



LEGEND

- Field Visit Photo Locations
- ★ Current Photo
- South Jordan Canal

Note: Upstream Side of Bueno Vists Dr. Crossing



BOWEN COLLINS
& ASSOCIATES

W Bueno Vista Dr / 8070 S

SALT LAKE COUNTY

SOUTHWEST CANAL AND CREEK STUDY

NORTH:

SCALE:
0 500 1,000
Feet

PHOTOGRAPH NO.
142



LEGEND

- Field Visit Photo Locations
- ★ Current Photo
- South Jordan Canal

Note: Downstream Side of 8120 South Crossing



BOWEN COLLINS
& ASSOCIATES

W 8120 S

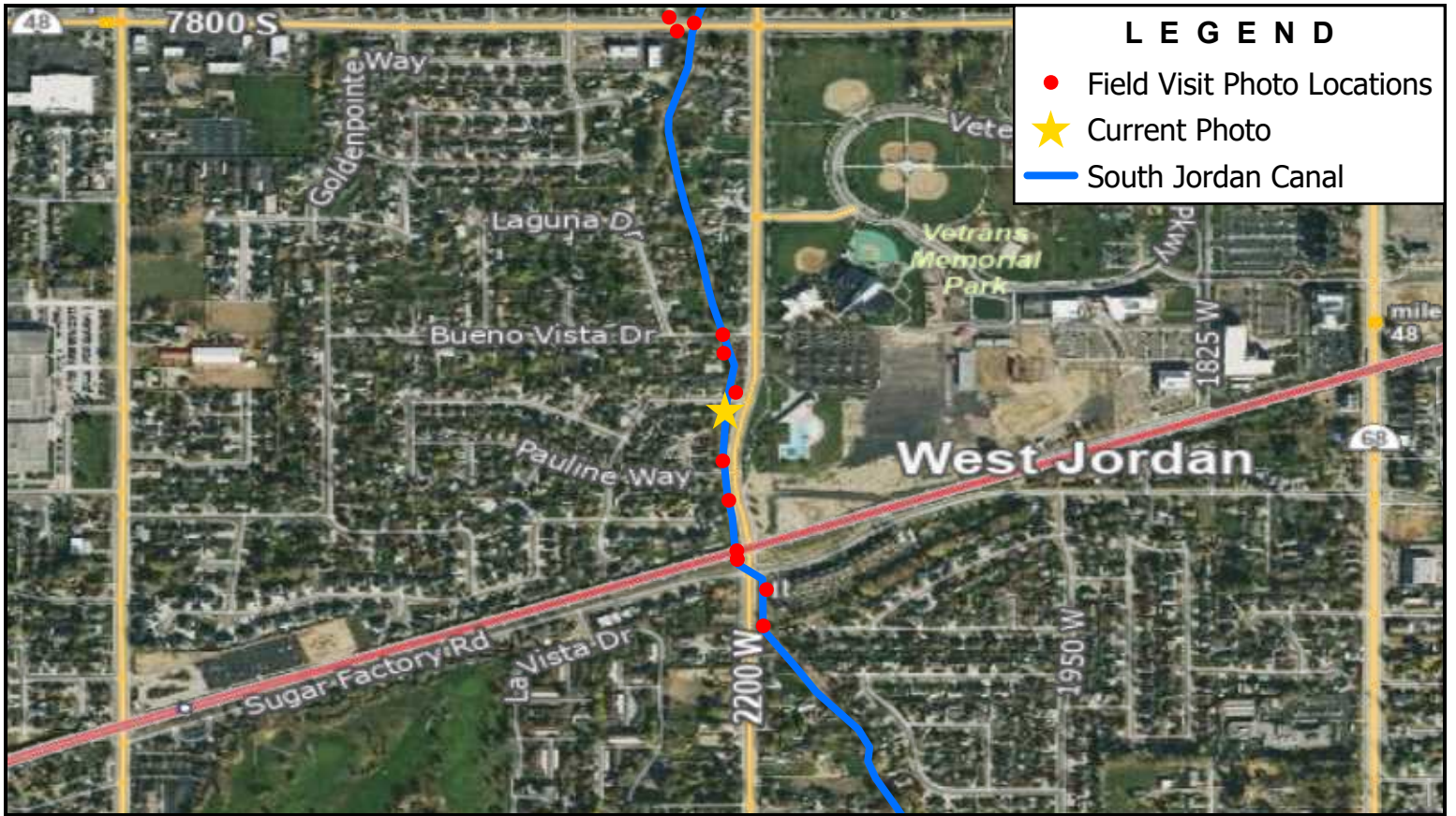
SALT LAKE COUNTY

SOUTHWEST CANAL AND CREEK STUDY

NORTH:

SCALE:
0 500 1,000
Feet

PHOTOGRAPH NO. **143**



LEGEND

- Field Visit Photo Locations
- ★ Current Photo
- South Jordan Canal

Note: Upstream Side of 8120 South Crossing



BOWEN COLLINS
& ASSOCIATES

W 8120 S

SALT LAKE COUNTY

SOUTHWEST CANAL AND CREEK STUDY

NORTH:

SCALE:
0 500 1,000
Feet

PHOTOGRAPH NO.
144



Note: Downstream Side of Pauline Way Crossing



BOWEN COLLINS
& ASSOCIATES

W Pauline Way / 8190 S

SALT LAKE COUNTY

SOUTHWEST CANAL AND CREEK STUDY

NORTH:




SCALE:
0 500 1,000
Feet

PHOTOGRAPH NO. **145**



Note: Upstream Side of Pauline Way Crossing



 BOWEN COLLINS & ASSOCIATES	W Pauline Way / 8190 S	NORTH: 	SCALE: 0 500 1,000  Feet
	SALT LAKE COUNTY SOUTHWEST CANAL AND CREEK STUDY		PHOTOGRAPH NO. 146



Note: Downstream Side of Trax Line



BOWEN COLLINS
& ASSOCIATES

Train Rails /
SALT LAKE COUNTY
SOUTHWEST CANAL AND CREEK STUDY

NORTH:

SCALE:
0 500 1,000
Feet

PHOTOGRAPH NO.
147



Note: Upstream Side of Trax Line



BOWEN COLLINS
& ASSOCIATES

Train Rails /
SALT LAKE COUNTY
SOUTHWEST CANAL AND CREEK STUDY

NORTH:

SCALE:
0 500 1,000
Feet

PHOTOGRAPH NO.
148



LEGEND

- Field Visit Photo Locations
- ★ Current Photo
- South Jordan Canal
- USLC Streamline

Note: Downstream Side of Sugar Factory Rd. Crossing



BOWEN COLLINS
& ASSOCIATES

W Sugar Factory Rd/ S 2200 W

SALT LAKE COUNTY

SOUTHWEST CANAL AND CREEK STUDY

NORTH:




SCALE:
0 500 1,000
Feet

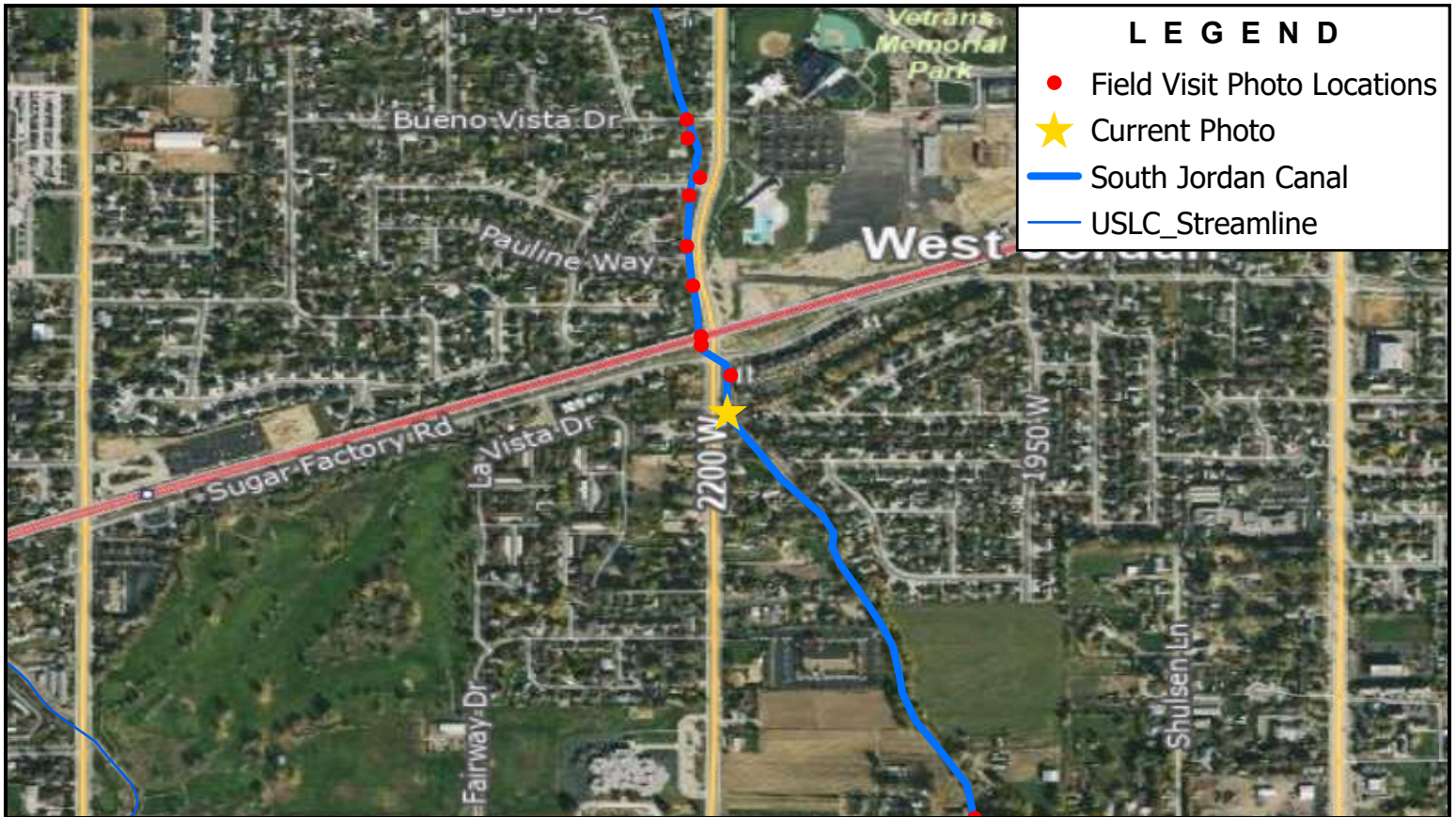
PHOTOGRAPH NO.
149



Note: Upstream Side of Sugar Factory Rd. Crossing



	<p>W Sugar Factory Rd/ S 2200 W</p>	<p>NORTH:</p> 	<p>SCALE:</p> 
	<p>SALT LAKE COUNTY</p> <p>SOUTHWEST CANAL AND CREEK STUDY</p>		



LEGEND

- Field Visit Photo Locations
- ★ Current Photo
- South Jordan Canal
- USLC Streamline

Note: Bingham Creek Dumpout



BOWEN COLLINS
& ASSOCIATES

Bingham Creek Dumpout

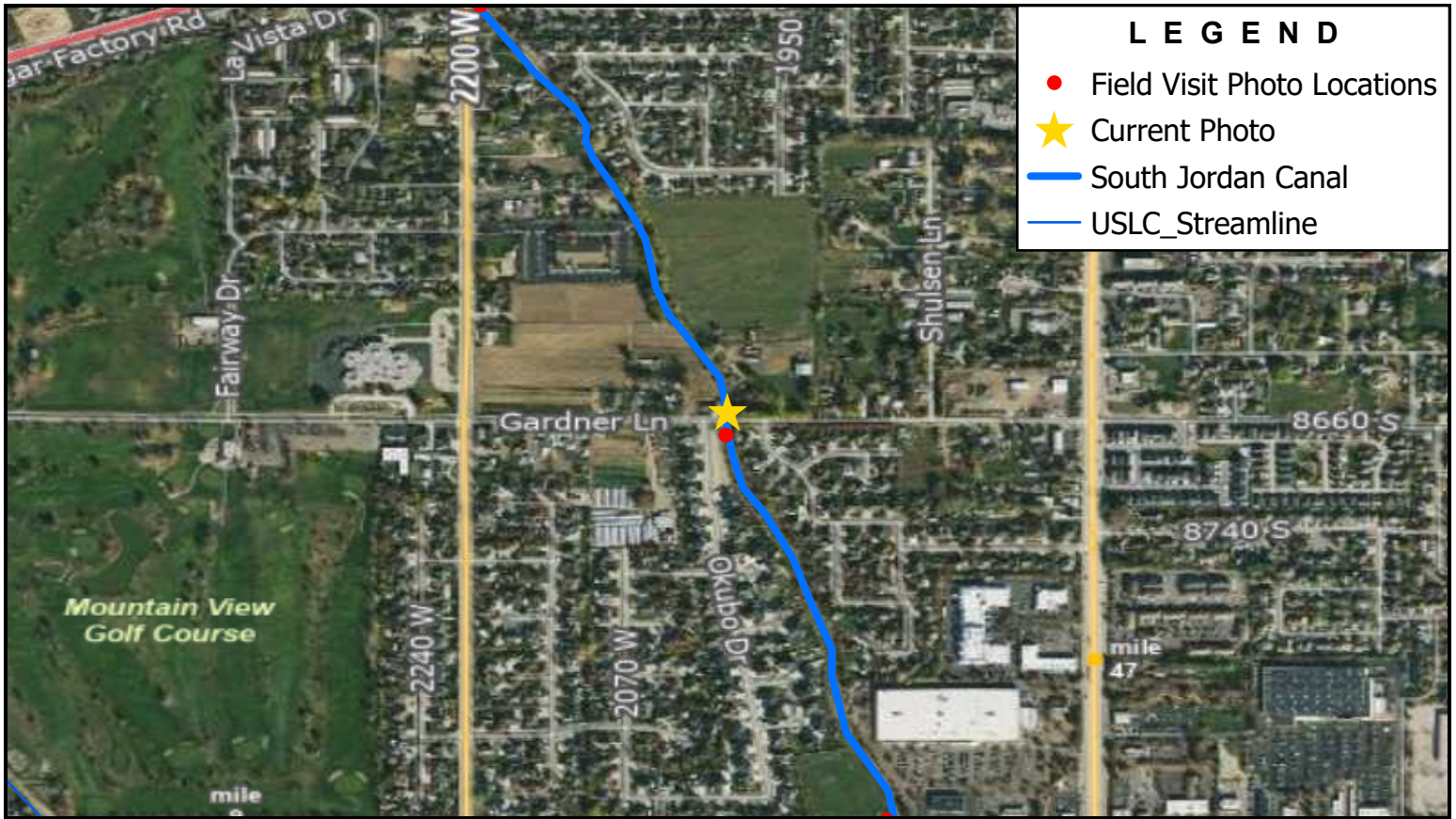
SALT LAKE COUNTY

SOUTHWEST CANAL AND CREEK STUDY

NORTH:

SCALE:
0 500 1,000
Feet

PHOTOGRAPH NO. **151**



LEGEND

- Field Visit Photo Locations
- ★ Current Photo
- South Jordan Canal
- USLC_Streamline

Note: Downstream Side of Gardner Ln. Crossing



BOWEN COLLINS
& ASSOCIATES

Gardner Ln, 8660 S

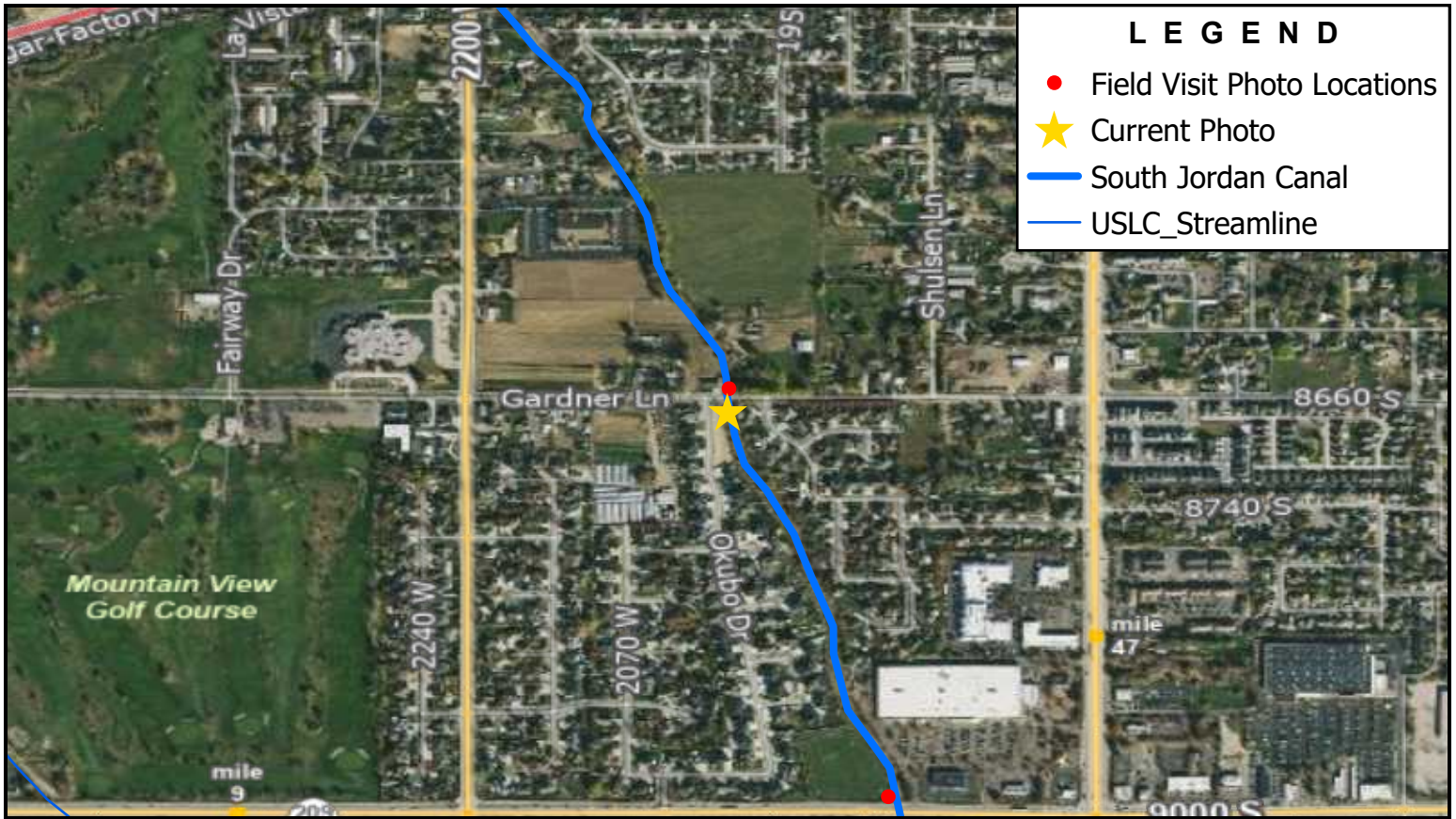
SALT LAKE COUNTY

SOUTHWEST CANAL AND CREEK STUDY

NORTH:

SCALE:
0 500 1,000
Feet

PHOTOGRAPH NO. **152**



Note: Upstream Side of Gardner Ln. Crossing



BOWEN COLLINS
& ASSOCIATES

Gardner Ln, 8660 S

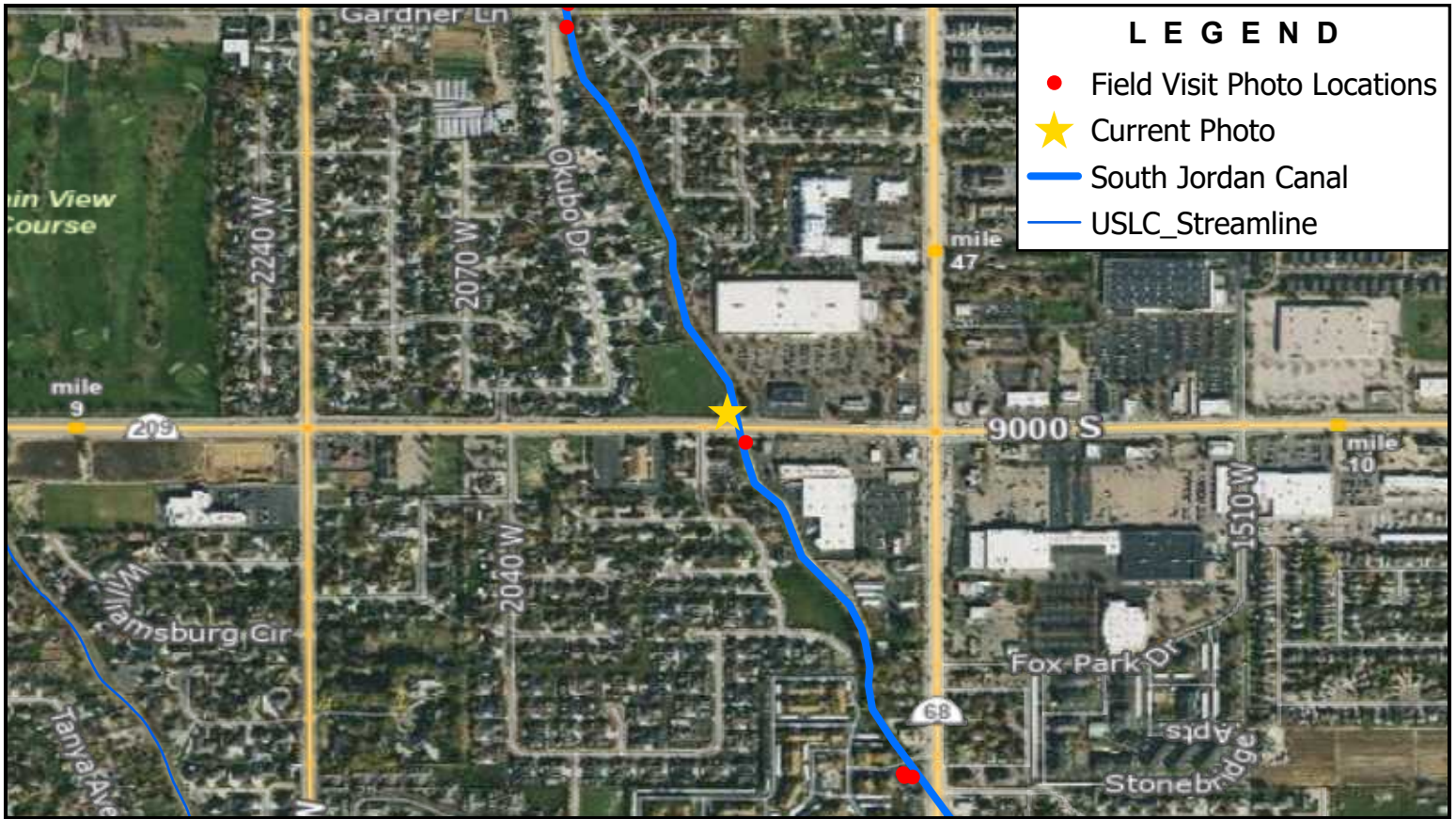
SALT LAKE COUNTY

SOUTHWEST CANAL AND CREEK STUDY

NORTH:

SCALE:
0 500 1,000
Feet

PHOTOGRAPH NO. **153**



LEGEND

- Field Visit Photo Locations
- ★ Current Photo
- South Jordan Canal
- USLC Streamline

Note: Downstream Side of 9000 South Crossing



BOWEN COLLINS
& ASSOCIATES

W 9000 S

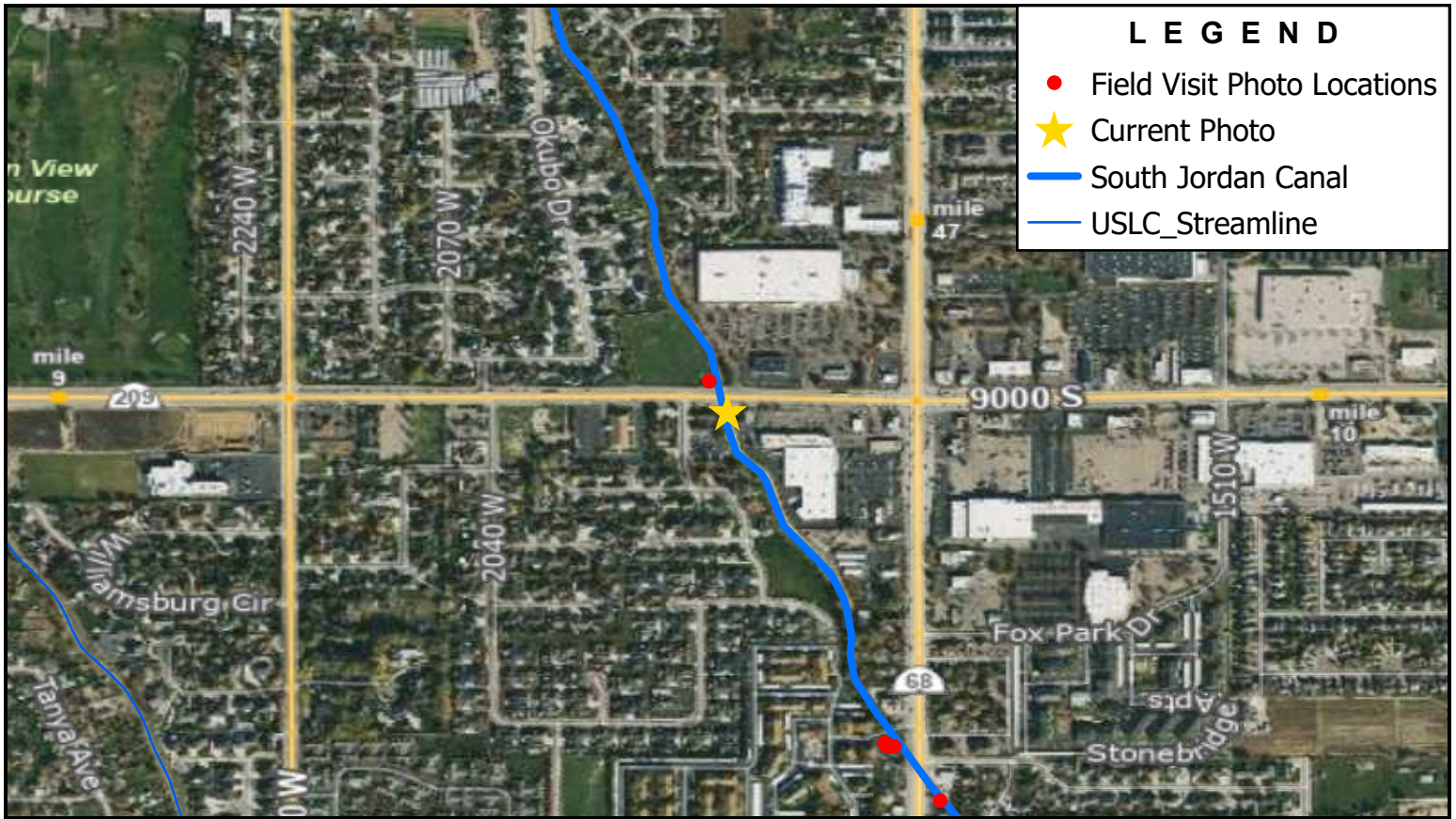
SALT LAKE COUNTY

SOUTHWEST CANAL AND CREEK STUDY


NORTH:

SCALE:
0 500 1,000
Feet

PHOTOGRAPH NO. **154**



Note: Upstream Side of 9000 South Crossing



BOWEN COLLINS
& ASSOCIATES

W 9000 S

SALT LAKE COUNTY

SOUTHWEST CANAL AND CREEK STUDY

NORTH:

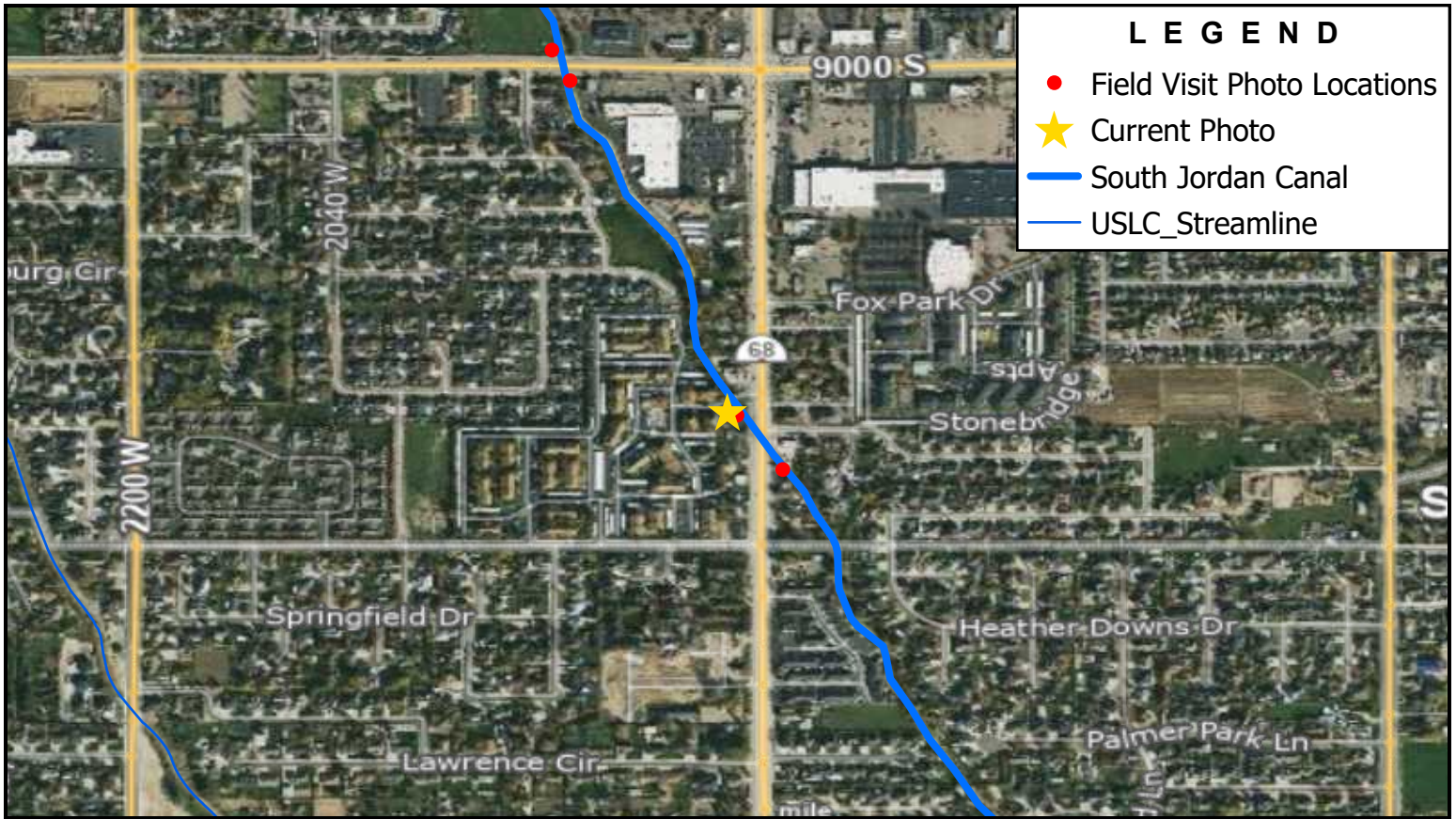
SCALE:

0 500 1,000

Feet

PHOTOGRAPH NO.

155



LEGEND

- Field Visit Photo Locations
- ★ Current Photo
- South Jordan Canal
- USLC Streamline

Note: Downstream Side of Willow Cove Apartments



BOWEN COLLINS
& ASSOCIATES

Willow Cove Apartments

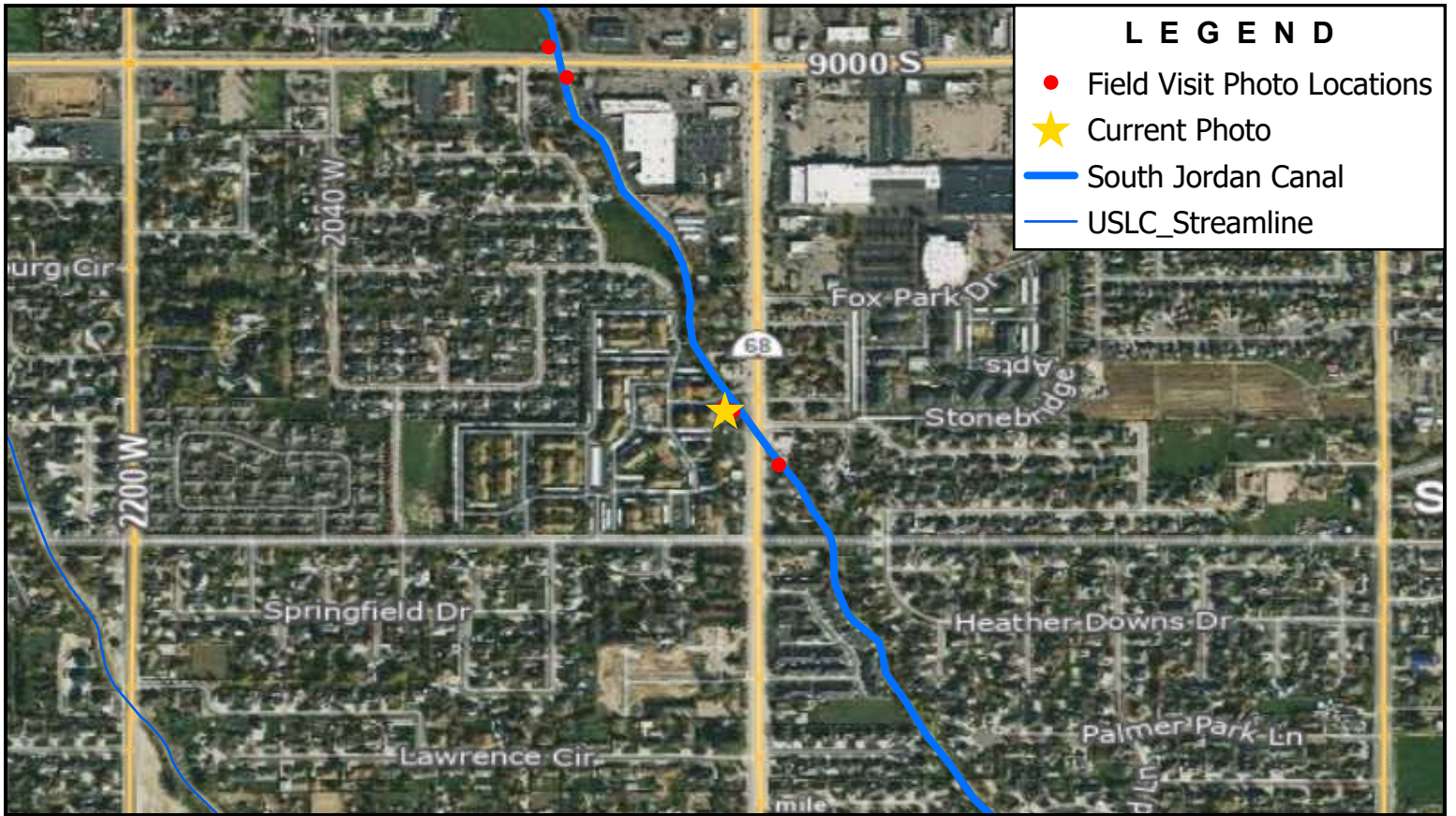
SALT LAKE COUNTY

SOUTHWEST CANAL AND CREEK STUDY

NORTH:

SCALE:
0 500 1,000
Feet

PHOTOGRAPH NO. **156**



LEGEND

- Field Visit Photo Locations
- ★ Current Photo
- South Jordan Canal
- USLC Streamline

Note: Upstream Side of Willow Cove Apartments



BOWEN COLLINS
& ASSOCIATES

Willow Cove Apartments

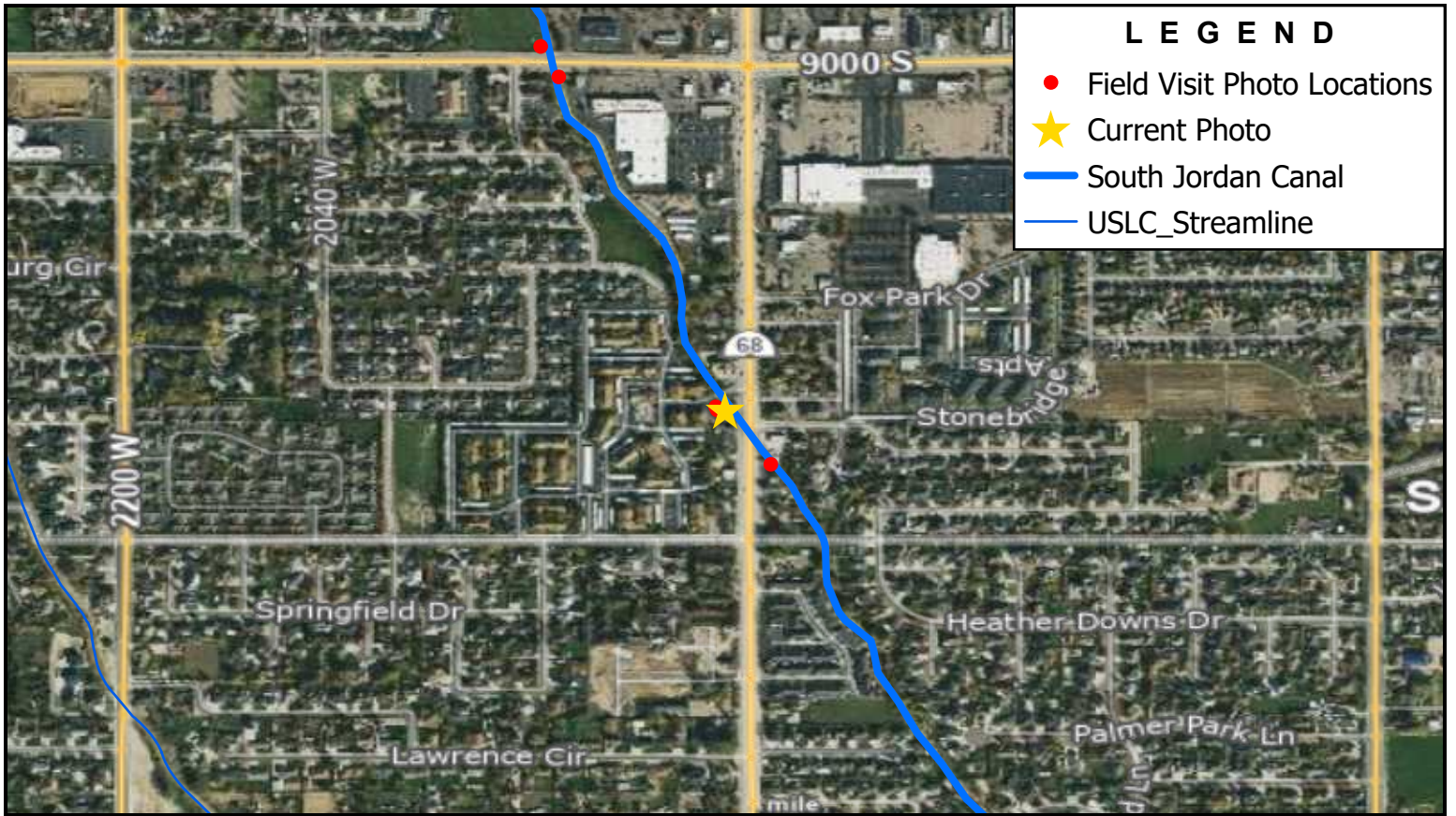
SALT LAKE COUNTY

SOUTHWEST CANAL AND CREEK STUDY

NORTH:

SCALE:
0 500 1,000
Feet

PHOTOGRAPH NO.
157



LEGEND

- Field Visit Photo Locations
- ★ Current Photo
- South Jordan Canal
- USLC Streamline

Note: Downstream Side of Redwood Rd. Crossing at 9300 South



BOWEN COLLINS
& ASSOCIATES

S Redwood Rd / W Brigadoon Park. Dr.

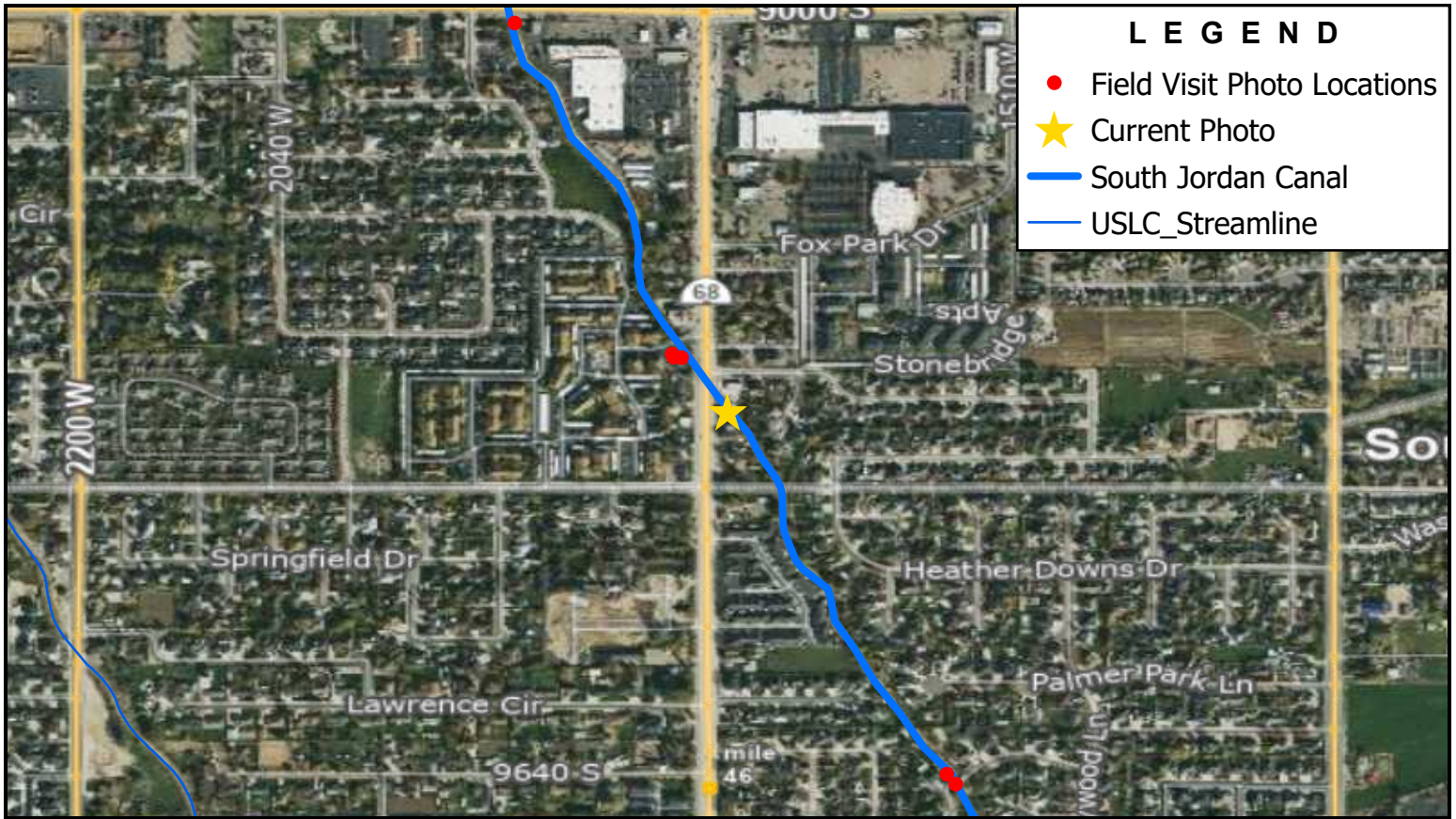
SALT LAKE COUNTY

SOUTHWEST CANAL AND CREEK STUDY

NORTH:

SCALE:
0 500 1,000
Feet

PHOTOGRAPH NO. **158**



LEGEND

- Field Visit Photo Locations
- ★ Current Photo
- South Jordan Canal
- USLC Streamline

Note: Upstream Side of Redwood Rd. Crossing at 9300 South



BOWEN COLLINS
& ASSOCIATES

S Redwood Rd / W Brigadoon Park. Dr.

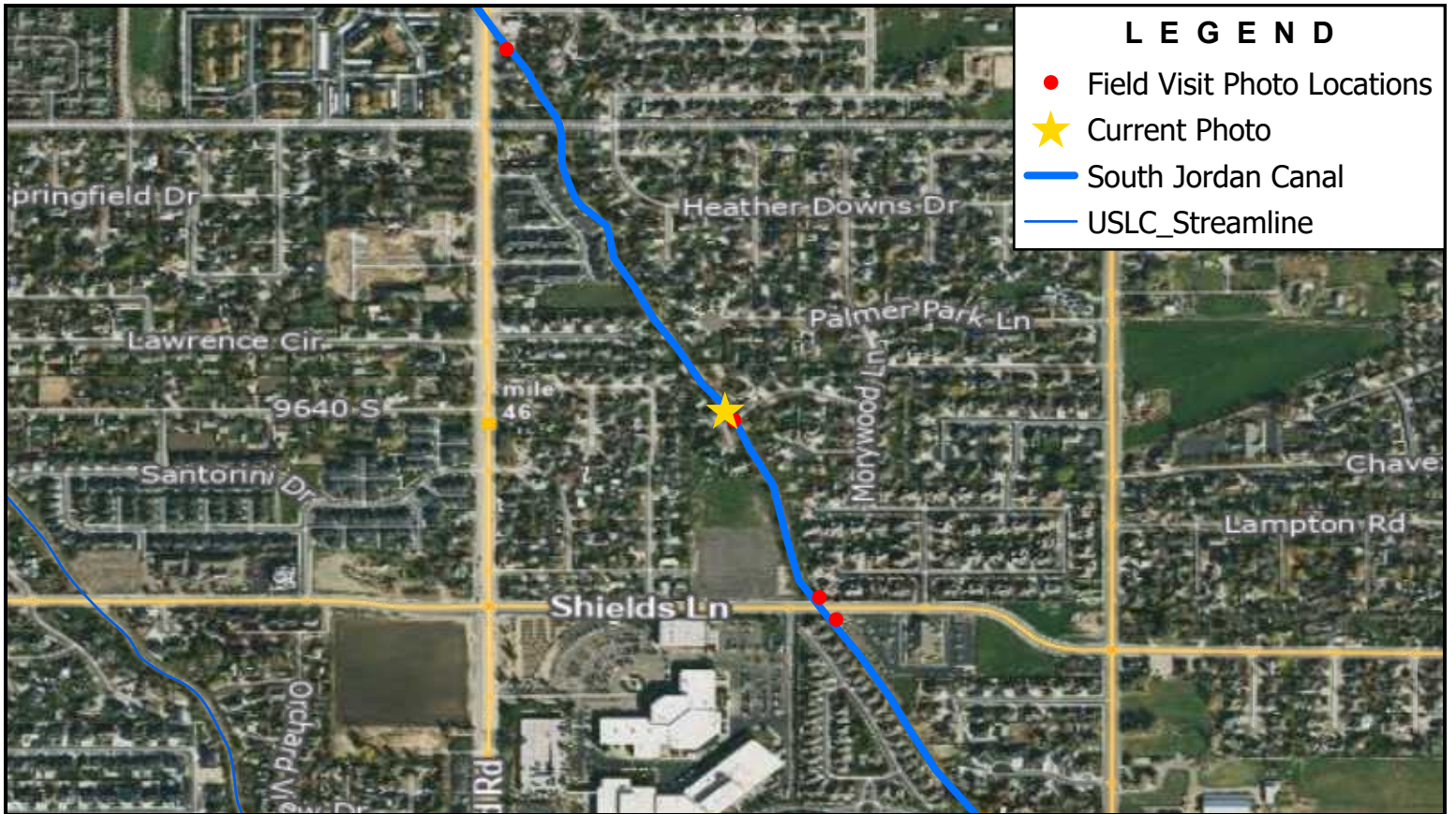
SALT LAKE COUNTY

SOUTHWEST CANAL AND CREEK STUDY

NORTH:

SCALE:
0 500 1,000
Feet

PHOTOGRAPH NO. **159**



LEGEND

- Field Visit Photo Locations
- ★ Current Photo
- South Jordan Canal
- USLC_Streamline

Note: Downstream Side of Kodiak Creek Ct. Crossing



BOWEN COLLINS
& ASSOCIATES

W Kodiak Creek Ct / 9635 S

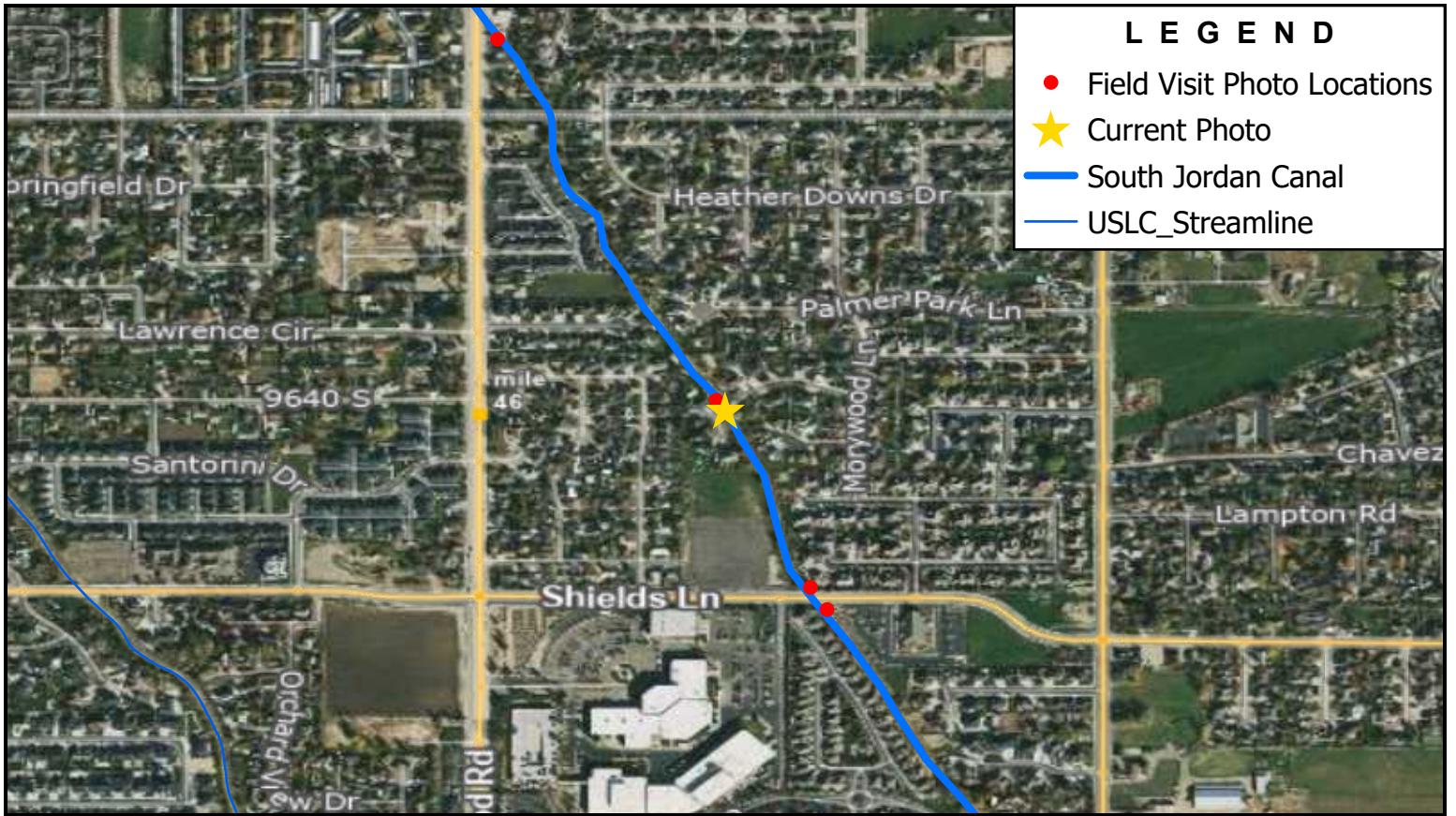
SALT LAKE COUNTY

SOUTHWEST CANAL AND CREEK STUDY

NORTH:

SCALE:
0 500 1,000
Feet

PHOTOGRAPH NO.
160



LEGEND

- Field Visit Photo Locations
- ★ Current Photo
- South Jordan Canal
- USLC_Streamline

Note: Upstream Side of Kodiak Creek Ct. Crossing



BOWEN COLLINS
& ASSOCIATES

W Kodiak Creek Ct / 9635 S

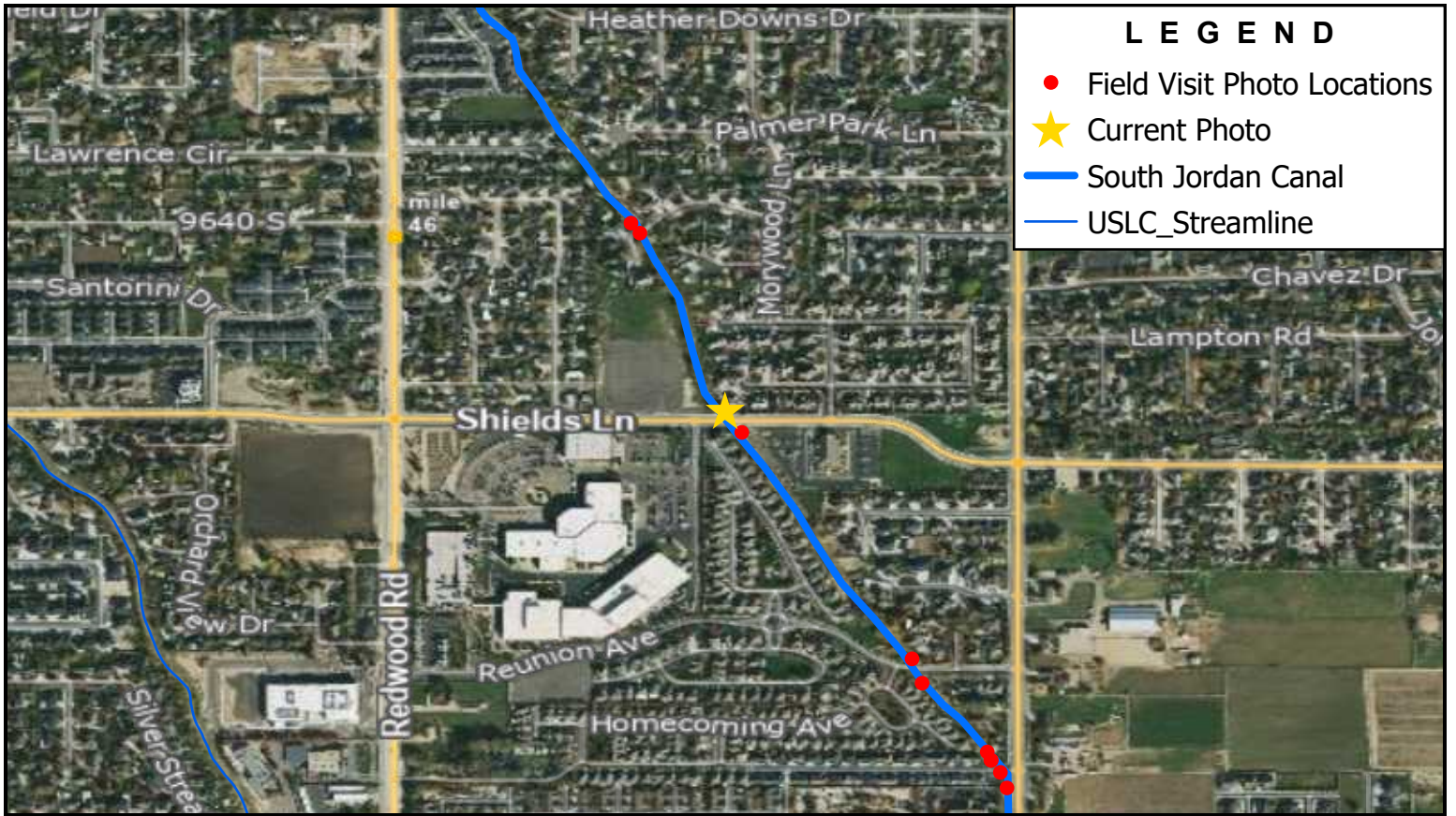
SALT LAKE COUNTY

SOUTHWEST CANAL AND CREEK STUDY

NORTH:

SCALE:
0 500 1,000
Feet

PHOTOGRAPH NO.
161



LEGEND

- Field Visit Photo Locations
- ★ Current Photo
- South Jordan Canal
- USLC Streamline

Note: Downstream Side of 9800 South Crossing



BOWEN COLLINS
& ASSOCIATES

W 9800 S

SALT LAKE COUNTY

SOUTHWEST CANAL AND CREEK STUDY

NORTH:

SCALE:
0 500 1,000
Feet

PHOTOGRAPH NO.
162



LEGEND

- Field Visit Photo Locations
- ★ Current Photo
- South Jordan Canal
- USLC_Streamline

Note: Upstream Side of 9800 South Crossing



BOWEN COLLINS
& ASSOCIATES

W 9800 S

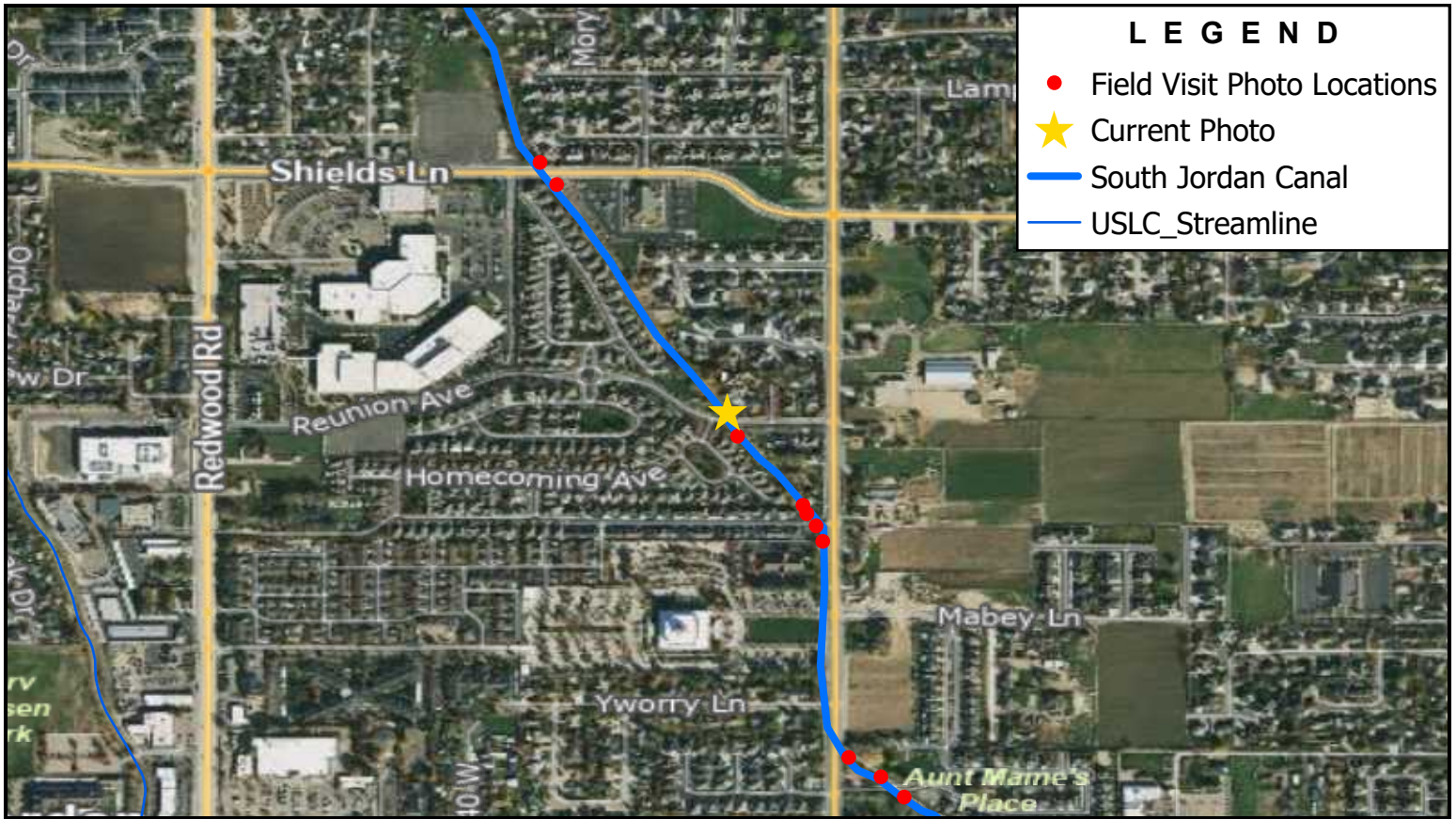
SALT LAKE COUNTY

SOUTHWEST CANAL AND CREEK STUDY

NORTH:

SCALE:
0 500 1,000
Feet

PHOTOGRAPH NO. **163**



LEGEND

- Field Visit Photo Locations
- ★ Current Photo
- South Jordan Canal
- USLC_Streamline

Note: Downstream Side of Reunion Avenue Crossing



BOWEN COLLINS
& ASSOCIATES

W Reunion Avenue/ 10000 S

SALT LAKE COUNTY

SOUTHWEST CANAL AND CREEK STUDY

NORTH:

SCALE:
0 500 1,000
Feet

PHOTOGRAPH NO. **164**



LEGEND

- Field Visit Photo Locations
- ★ Current Photo
- South Jordan Canal
- USLC Streamline

Note: Upstream Side of Reunion Avenue Crossing



BOWEN COLLINS
& ASSOCIATES

W Reunion Avenue/ 10000 S

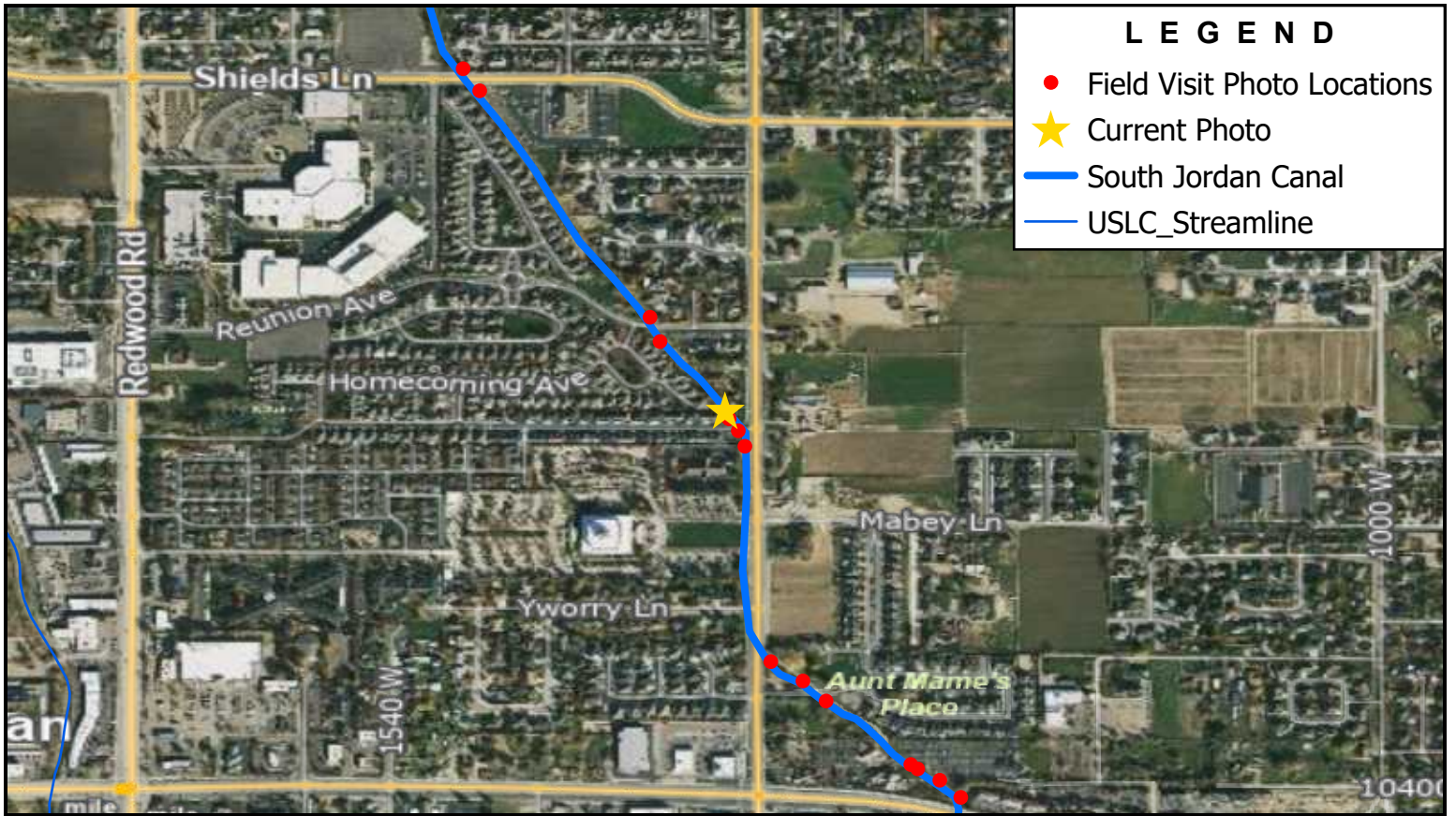
SALT LAKE COUNTY

SOUTHWEST CANAL AND CREEK STUDY

NORTH:

SCALE:
0 500 1,000
Feet

PHOTOGRAPH NO.
165



LEGEND

- Field Visit Photo Locations
- ★ Current Photo
- South Jordan Canal
- USLC Streamline

Note: Channel Downstream of Private Wood Bridge Near 10100 South



BOWEN COLLINS
& ASSOCIATES

Private Wood Bridge

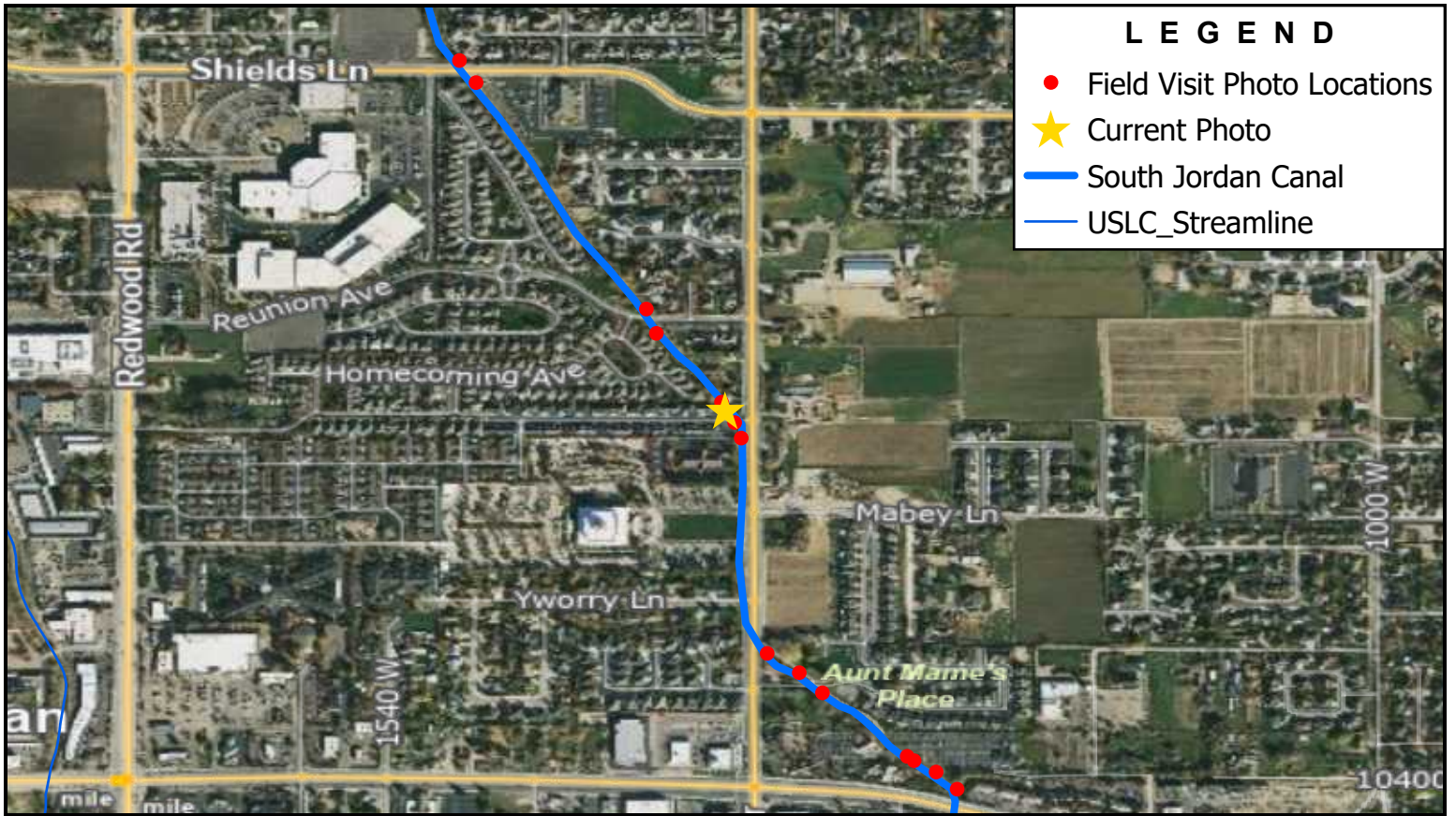
SALT LAKE COUNTY

SOUTHWEST CANAL AND CREEK STUDY

NORTH:

SCALE:
0 500 1,000
Feet

PHOTOGRAPH NO.
166



LEGEND

- Field Visit Photo Locations
- ★ Current Photo
- South Jordan Canal
- USLC Streamline

Note: Private Wood Bridge Near 10100 South



BOWEN COLLINS
& ASSOCIATES

Priavte Wood Bridge

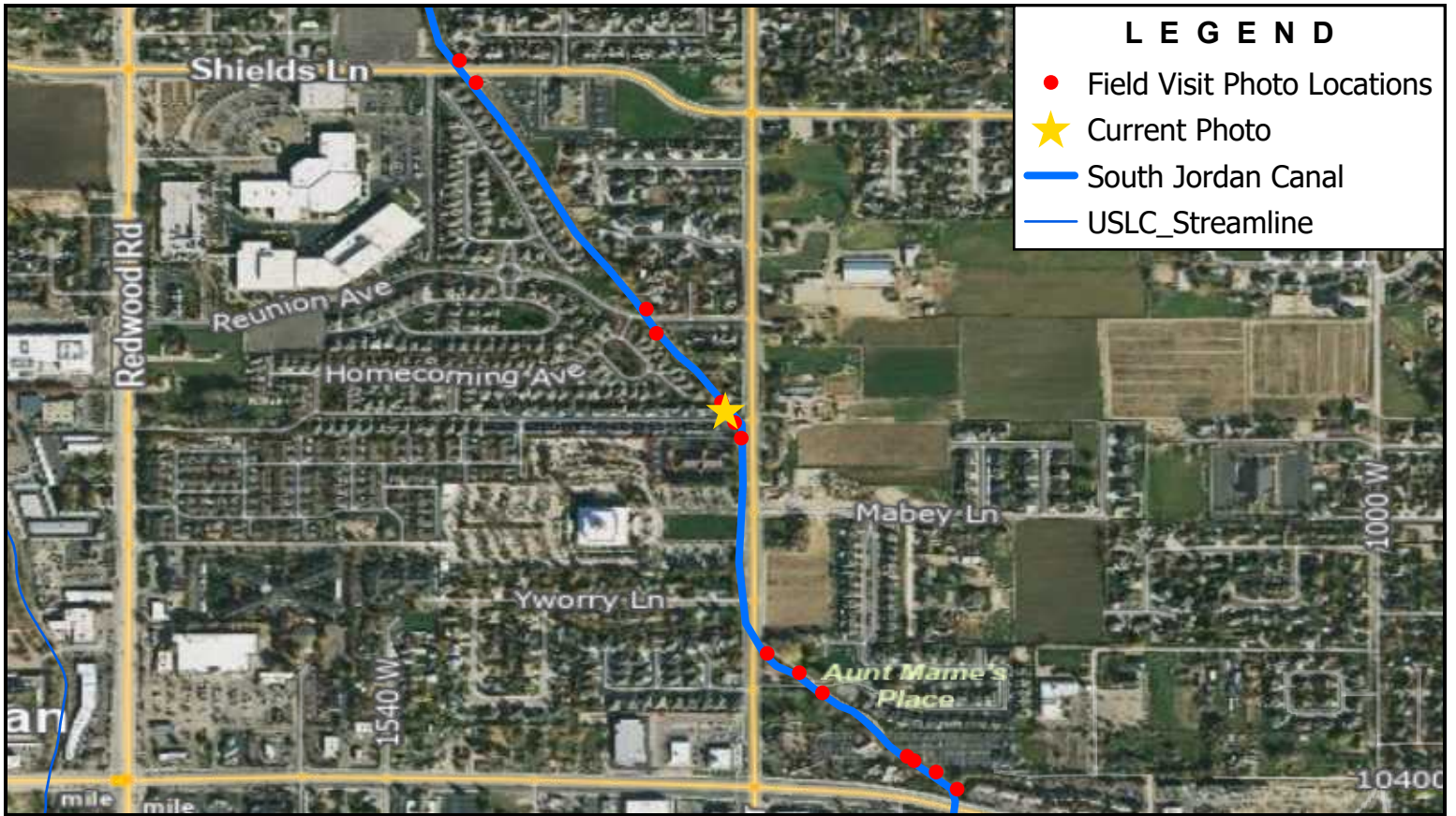
SALT LAKE COUNTY

SOUTHWEST CANAL AND CREEK STUDY

NORTH:

SCALE:
0 500 1,000
Feet

PHOTOGRAPH NO.
167



LEGEND

- Field Visit Photo Locations
- ★ Current Photo
- South Jordan Canal
- USLC Streamline

Note: Downstream Side of Wheadon Glenn Cv. Crossing



BOWEN COLLINS
& ASSOCIATES

W Wheadon Glenn Cv

SALT LAKE COUNTY

SOUTHWEST CANAL AND CREEK STUDY

NORTH:

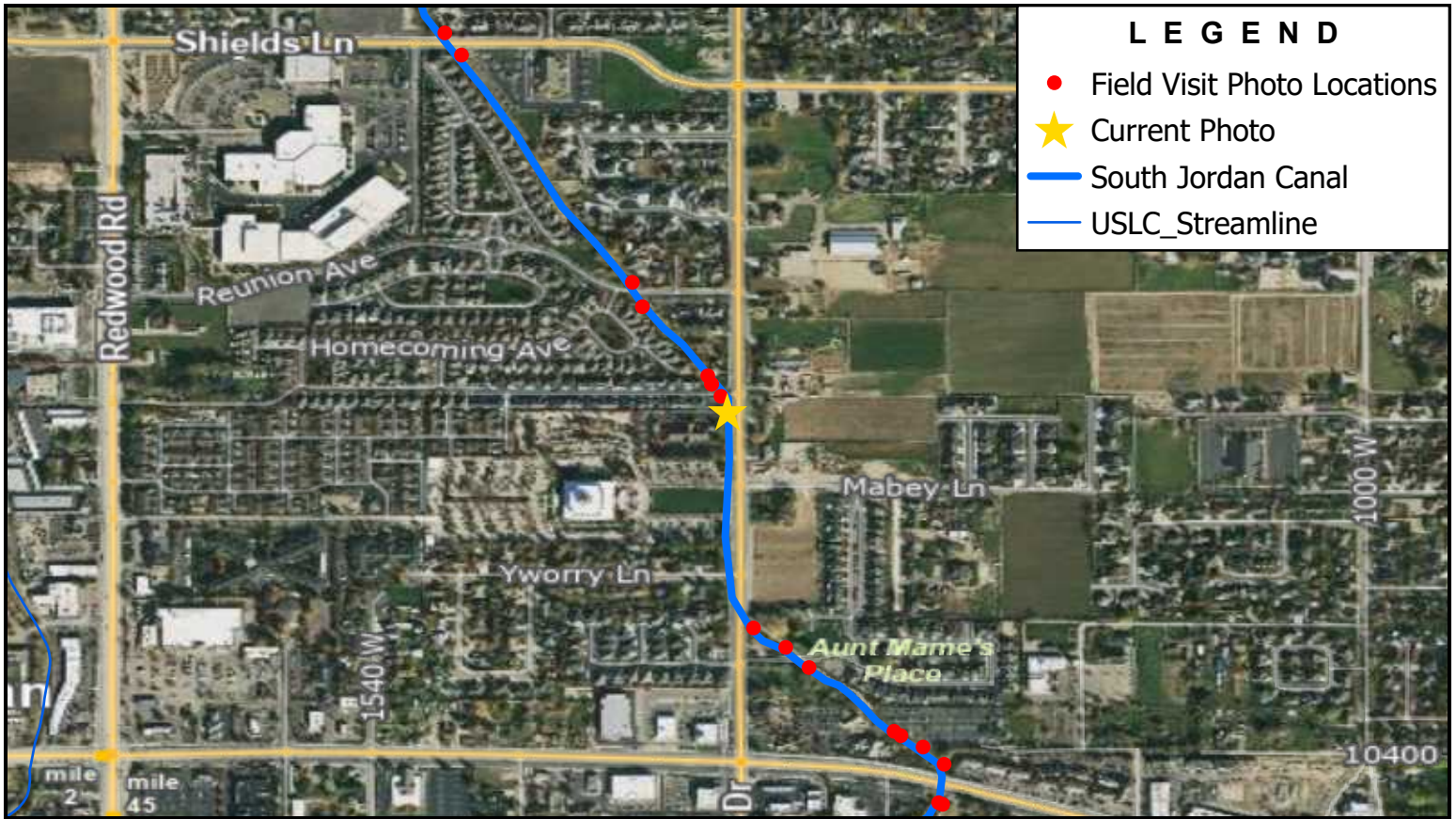
SCALE:

0 500 1,000

Feet

PHOTOGRAPH NO.

168



LEGEND

- Field Visit Photo Locations
- ★ Current Photo
- South Jordan Canal
- USLC Streamline

Note: Upstream Side of Wheadon Glenn Cv. Crossing



BOWEN COLLINS
& ASSOCIATES

W Wheadon Glenn Cv

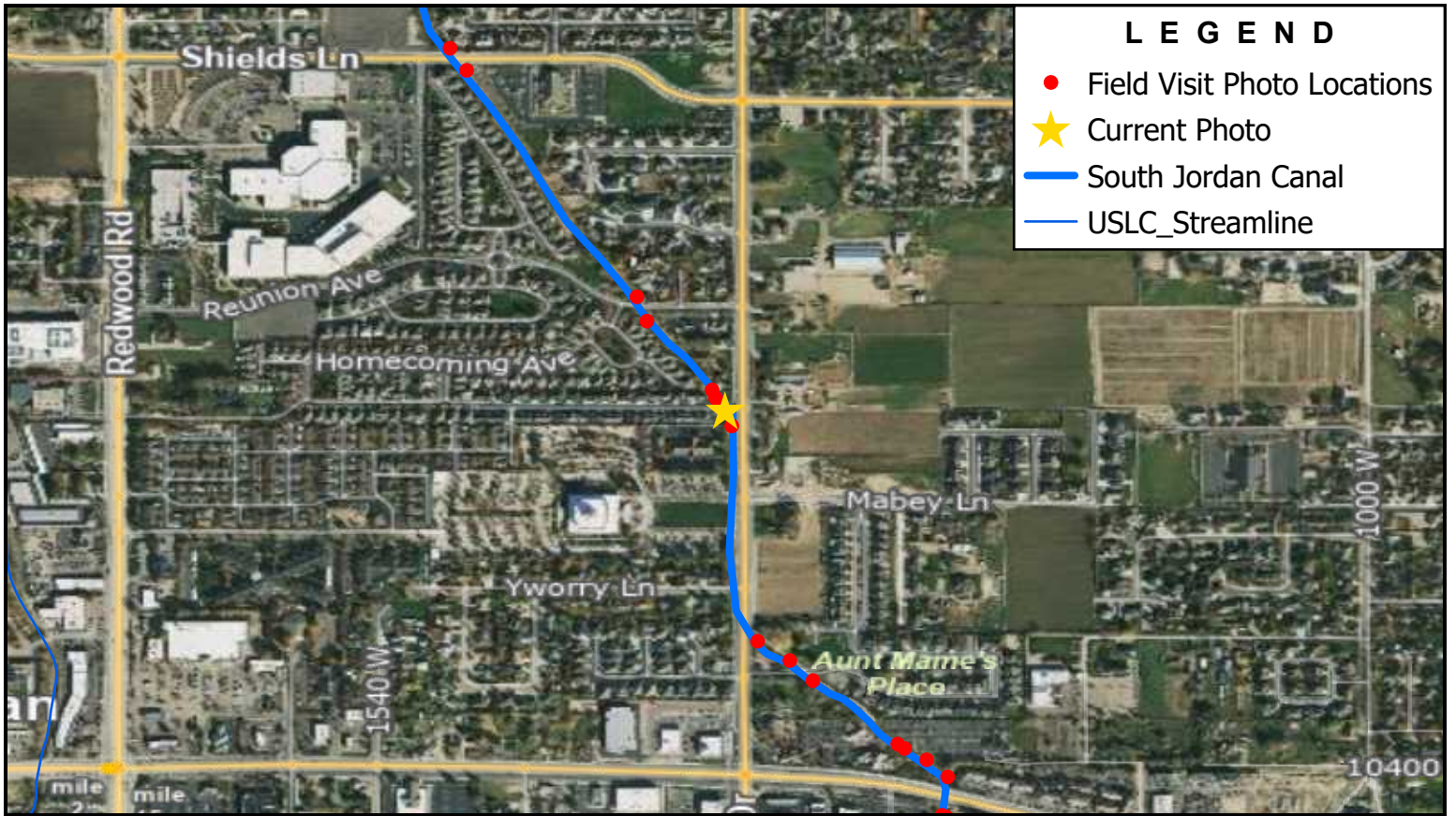
SALT LAKE COUNTY

SOUTHWEST CANAL AND CREEK STUDY

NORTH:

SCALE:
0 500 1,000
Feet

PHOTOGRAPH NO. **169**



LEGEND

- Field Visit Photo Locations
- ★ Current Photo
- South Jordan Canal
- USLC_Streamline

Note: Downstream End of Long 1300 West Culvert



BOWEN COLLINS
& ASSOCIATES

S 1300 W/ PIPE

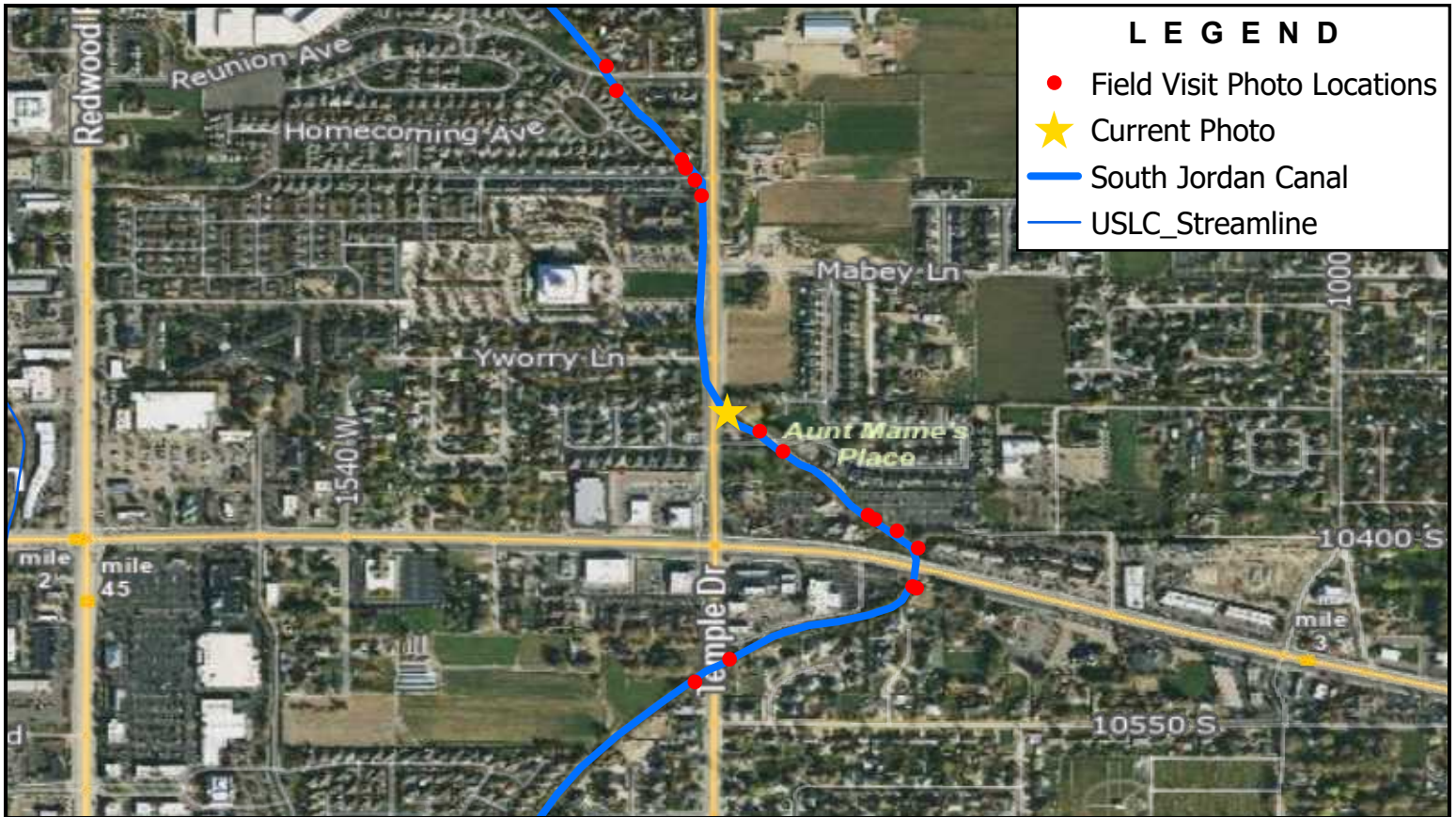
SALT LAKE COUNTY

SOUTHWEST CANAL AND CREEK STUDY

NORTH:

SCALE:
0 500 1,000
Feet

PHOTOGRAPH NO.
170



LEGEND

- Field Visit Photo Locations
- ★ Current Photo
- South Jordan Canal
- USLC_Streamline

Note: Upstream End of Long 1300 West Culvert



BOWEN COLLINS
& ASSOCIATES

S 1300 W/ PIPE

SALT LAKE COUNTY

SOUTHWEST CANAL AND CREEK STUDY

NORTH:

SCALE:
0 500 1,000
Feet

PHOTOGRAPH NO.
171



LEGEND

- Field Visit Photo Locations
- ★ Current Photo
- South Jordan Canal

Note: Downstream Side Holt Farm Lane Crossing



BOWEN COLLINS
& ASSOCIATES

W Holt Farm Lane

SALT LAKE COUNTY

SOUTHWEST CANAL AND CREEK STUDY

NORTH:

SCALE:
0 500 1,000
Feet

PHOTOGRAPH NO.
172



LEGEND

- Field Visit Photo Locations
- ★ Current Photo
- South Jordan Canal

Note: Upstream Side Holt Farm Lane Crossing



BOWEN COLLINS
& ASSOCIATES

W Holt Farm Lane

SALT LAKE COUNTY

SOUTHWEST CANAL AND CREEK STUDY

NORTH:

SCALE:
0 500 1,000
Feet

PHOTOGRAPH NO. **173**



LEGEND

- Field Visit Photo Locations
- ★ Current Photo
- South Jordan Canal

Note: Upstream Side of 12990 West Crossing



BOWEN COLLINS
& ASSOCIATES

1299 w

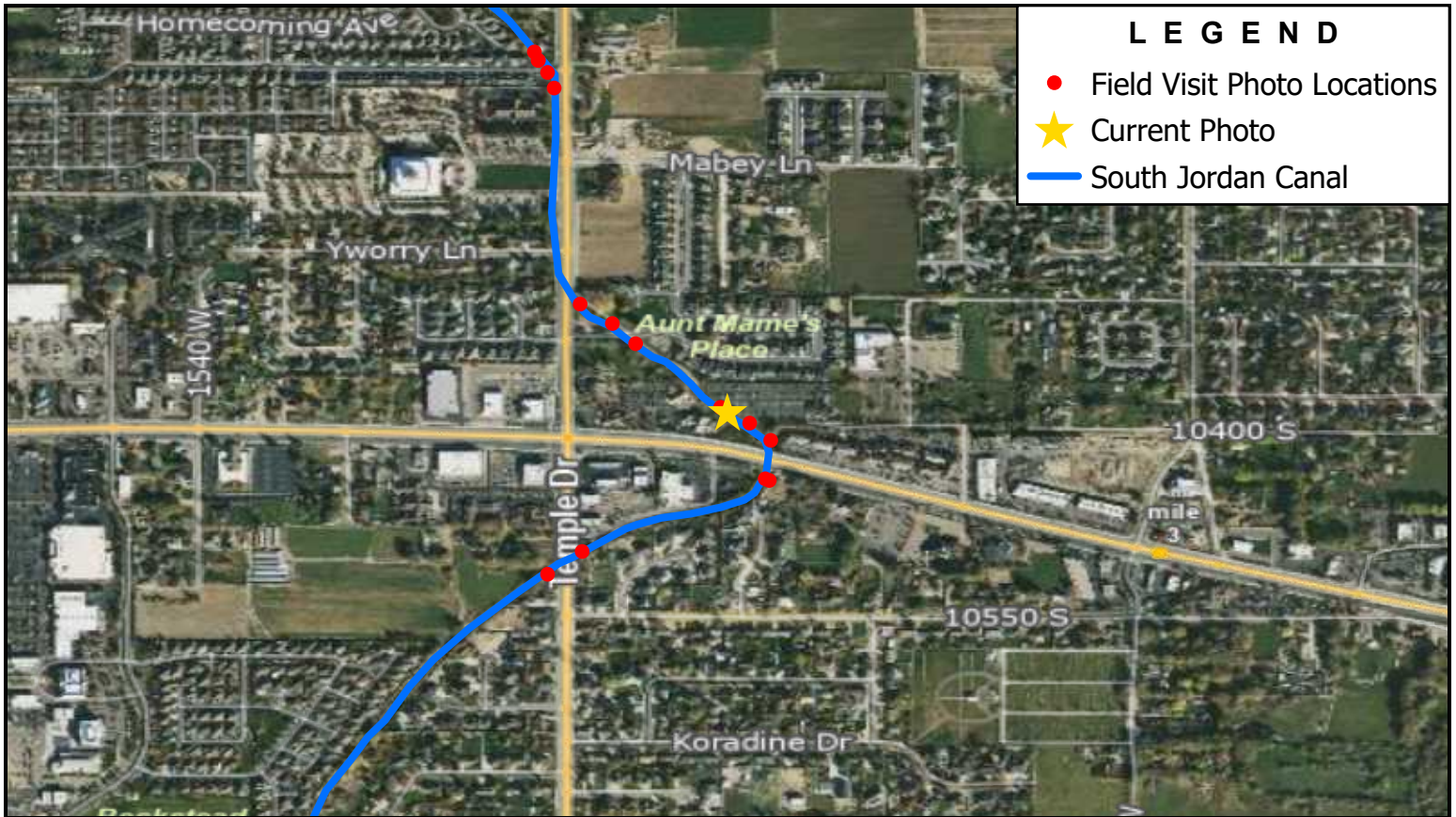
SALT LAKE COUNTY

SOUTHWEST CANAL AND CREEK STUDY

NORTH:

SCALE:
0 500 1,000
Feet

PHOTOGRAPH NO. **174**



LEGEND

- Field Visit Photo Locations
- ★ Current Photo
- South Jordan Canal

Note: Downstream Side of Pedestrian Bridge Near 10400 South



BOWEN COLLINS
& ASSOCIATES

by 10400 s

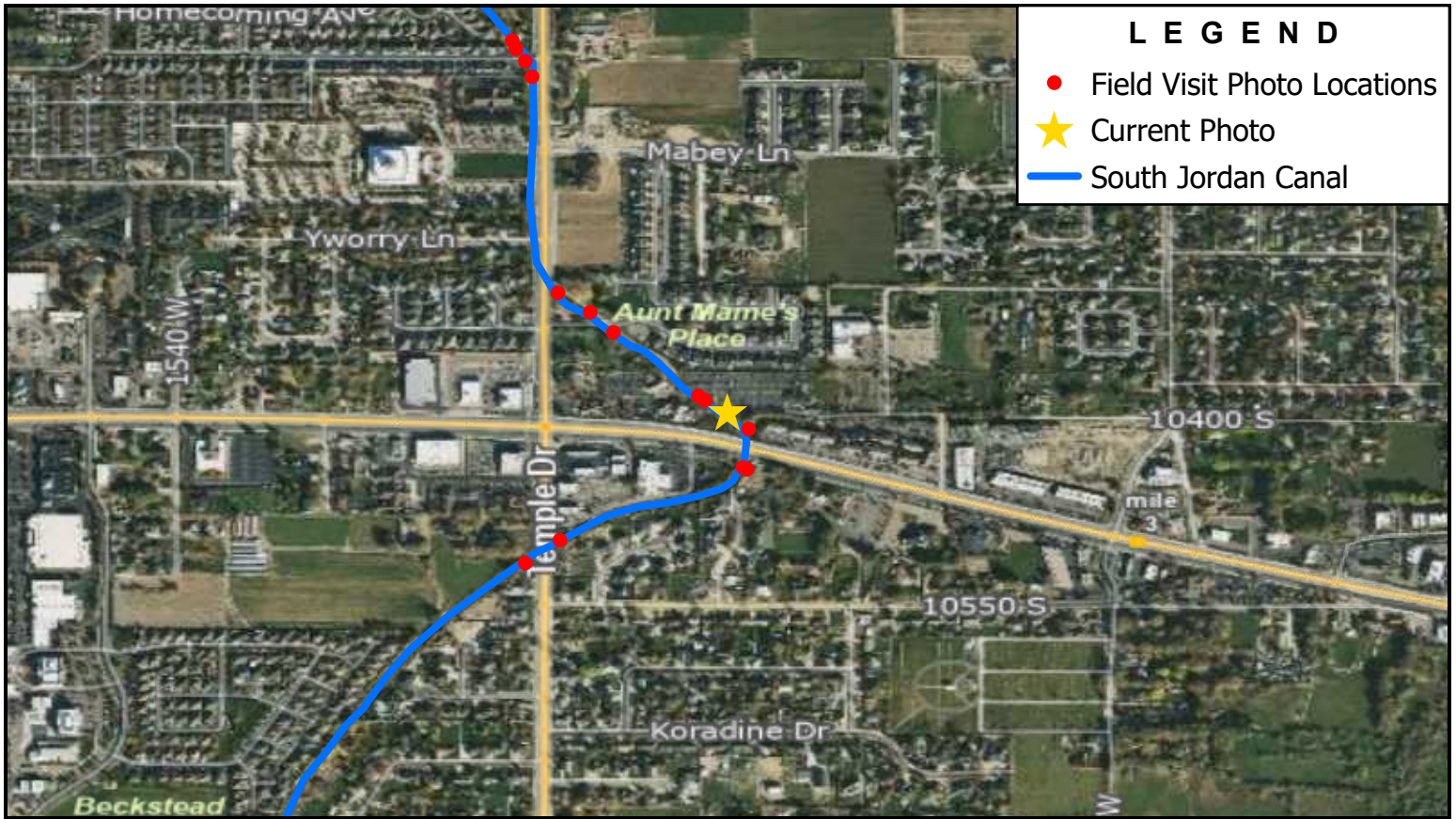
SALT LAKE COUNTY

SOUTHWEST CANAL AND CREEK STUDY

NORTH:

SCALE:
0 500 1,000
Feet

PHOTOGRAPH NO.
175



LEGEND

- Field Visit Photo Locations
- ★ Current Photo
- South Jordan Canal

Note: Upstream Side of Pedestrian Bridge Near 10400 South



BOWEN COLLINS
& ASSOCIATES

by 10400 s

SALT LAKE COUNTY

SOUTHWEST CANAL AND CREEK STUDY

NORTH:

SCALE:
0 500 1,000
Feet

PHOTOGRAPH NO.
176



Note: Downstream Side South Jordan Parkway Crossing



BOWEN COLLINS
& ASSOCIATES

W South Jordan Parkway

SALT LAKE COUNTY

SOUTHWEST CANAL AND CREEK STUDY

NORTH:

SCALE:
0 500 1,000
Feet

PHOTOGRAPH NO.
177



LEGEND

- Field Visit Photo Locations
- ★ Current Photo
- South Jordan Canal

Note: Upstream Side South Jordan Parkway Crossing



BOWEN COLLINS
& ASSOCIATES

W South Jordan Parkway

SALT LAKE COUNTY

SOUTHWEST CANAL AND CREEK STUDY

NORTH:

SCALE:
0 500 1,000
Feet

PHOTOGRAPH NO. **178**



Note: 10400 South Dumpout



BOWEN COLLINS
& ASSOCIATES

10400 South Dumpout

SALT LAKE COUNTY

SOUTHWEST CANAL AND CREEK STUDY

NORTH:

SCALE:
0 500 1,000
Feet

PHOTOGRAPH NO.
179



LEGEND

- Field Visit Photo Locations
- ★ Current Photo
- South Jordan Canal
- USLC Streamline

Note: Downstream End of 1300 West Crossing Near 10600 South



BOWEN COLLINS
& ASSOCIATES

S 1300 W

SALT LAKE COUNTY

SOUTHWEST CANAL AND CREEK STUDY

NORTH:

SCALE:

PHOTOGRAPH NO. **180**



LEGEND

- Field Visit Photo Locations
- ★ Current Photo
- South Jordan Canal
- USLC_Streamline

Note: Upstream End of 1300 West Crossing Near 10600 South



BOWEN COLLINS
& ASSOCIATES

S 1300 W

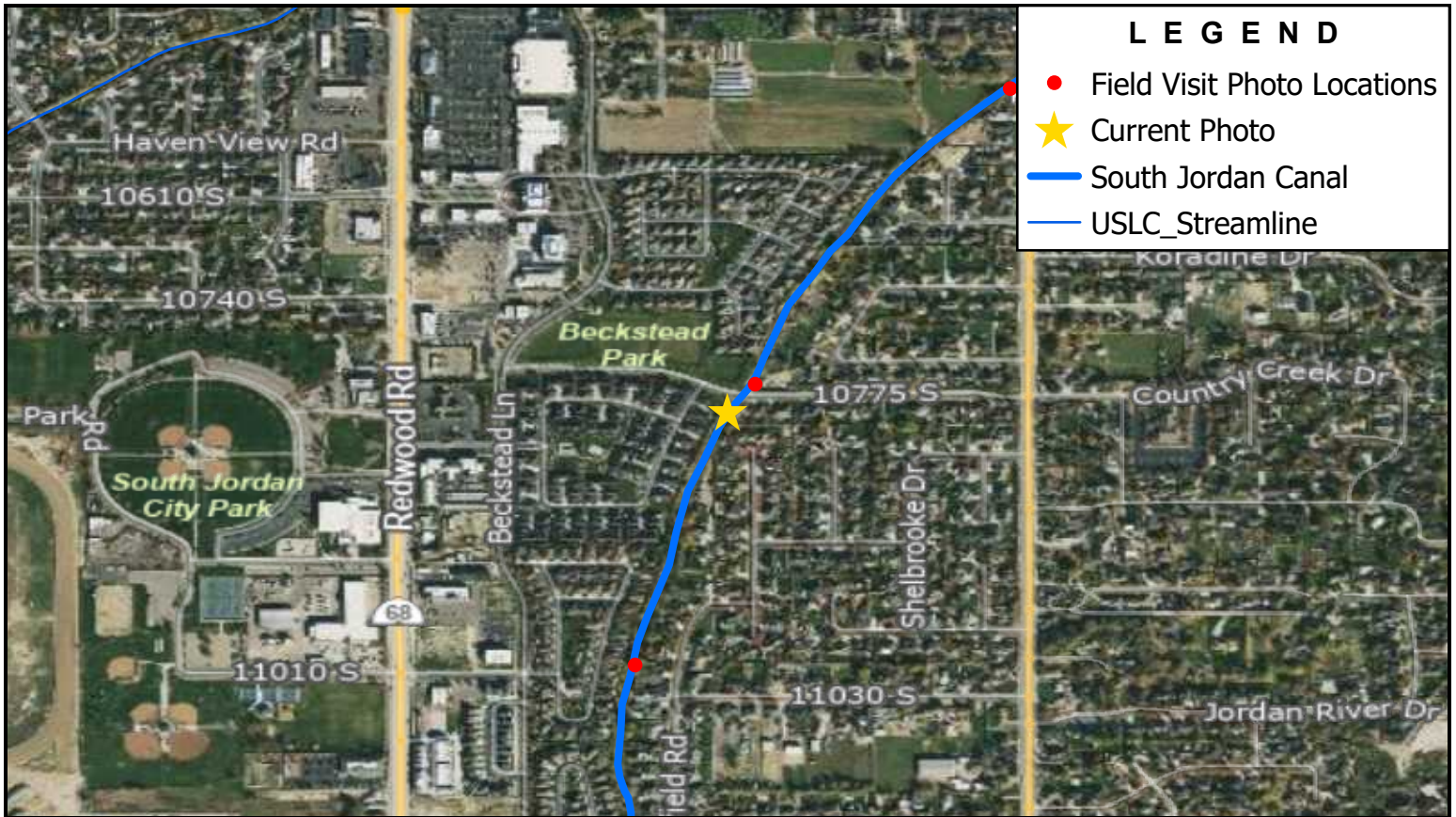
SALT LAKE COUNTY

SOUTHWEST CANAL AND CREEK STUDY

NORTH:

SCALE:

PHOTOGRAPH NO. **181**



LEGEND

- Field Visit Photo Locations
- ★ Current Photo
- South Jordan Canal
- USLC Streamline

Note: Downstream End of 10775 South Crossing



BOWEN COLLINS
& ASSOCIATES

W 10775 S

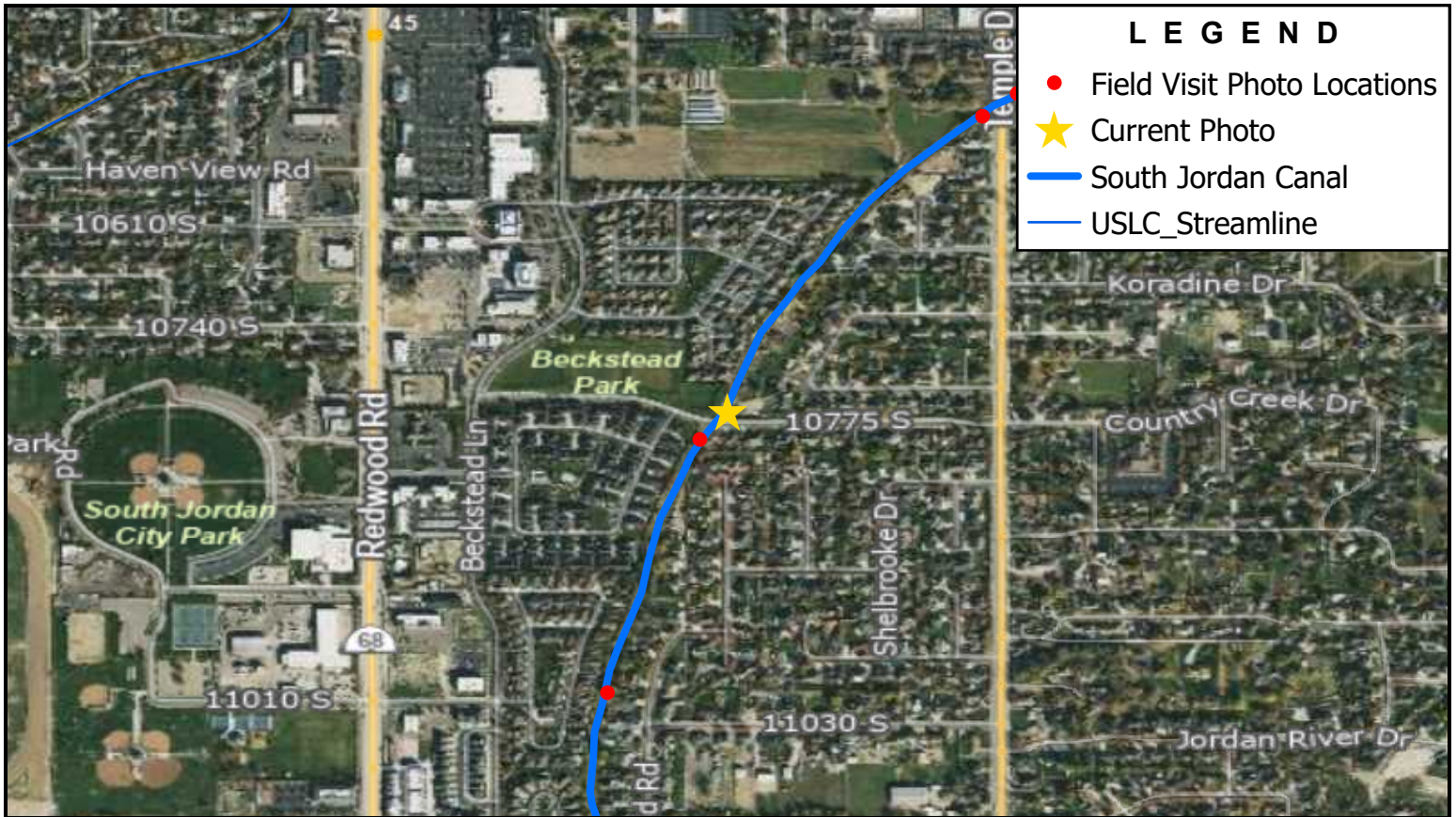
SALT LAKE COUNTY

SOUTHWEST CANAL AND CREEK STUDY

NORTH:

SCALE:
0 500 1,000
Feet

PHOTOGRAPH NO. **182**



LEGEND

- Field Visit Photo Locations
- ★ Current Photo
- South Jordan Canal
- USLC Streamline

Note: Upstream End of 10775 South Crossing



BOWEN COLLINS
& ASSOCIATES

W 10775 S

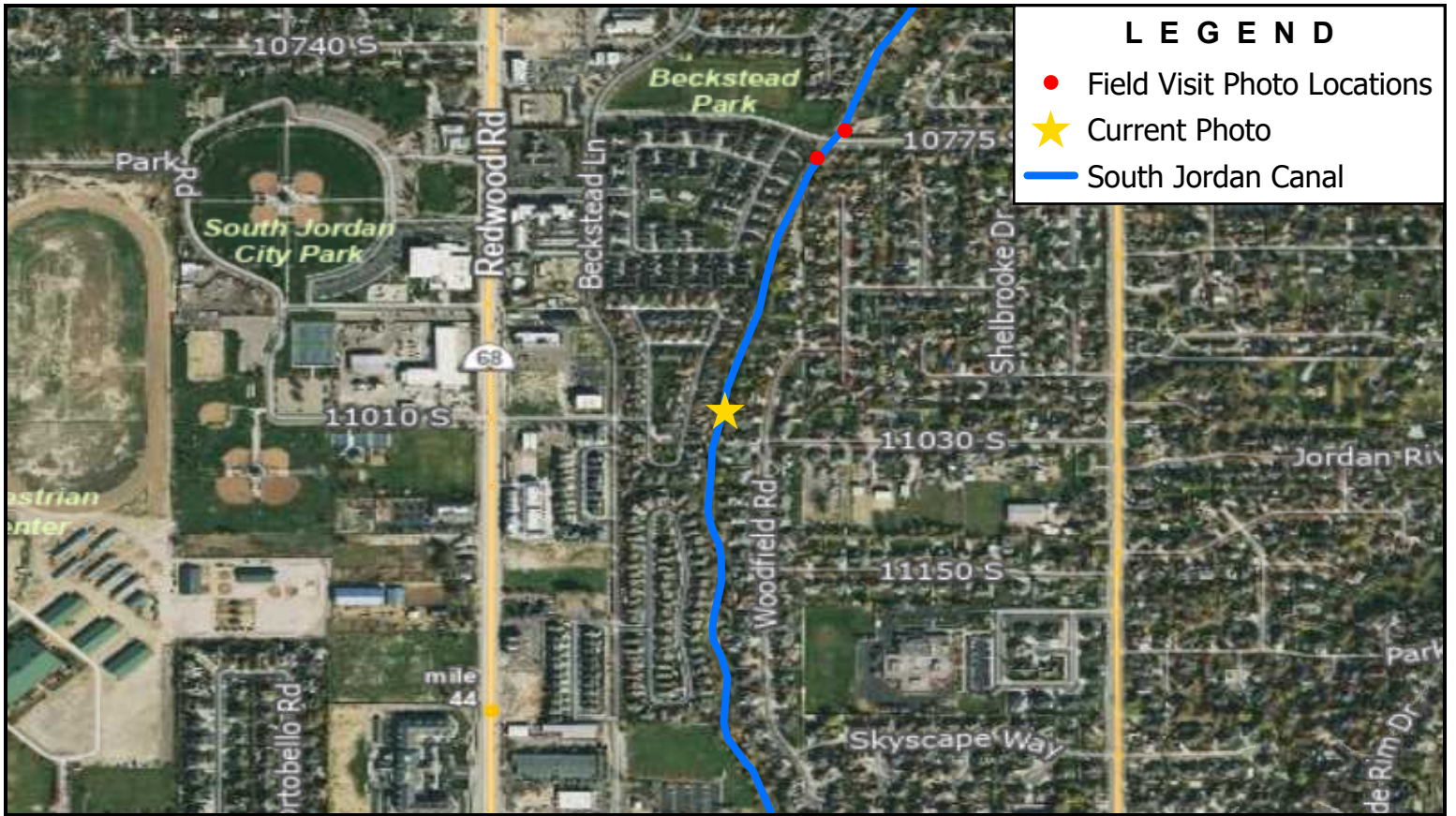
SALT LAKE COUNTY

SOUTHWEST CANAL AND CREEK STUDY

NORTH:

SCALE:
0 500 1,000
Feet

PHOTOGRAPH NO. **183**



LEGEND

- Field Visit Photo Locations
- ★ Current Photo
- South Jordan Canal

Note: Foot Bridge Near 11020 South



BOWEN COLLINS
& ASSOCIATES

Foot Bridge

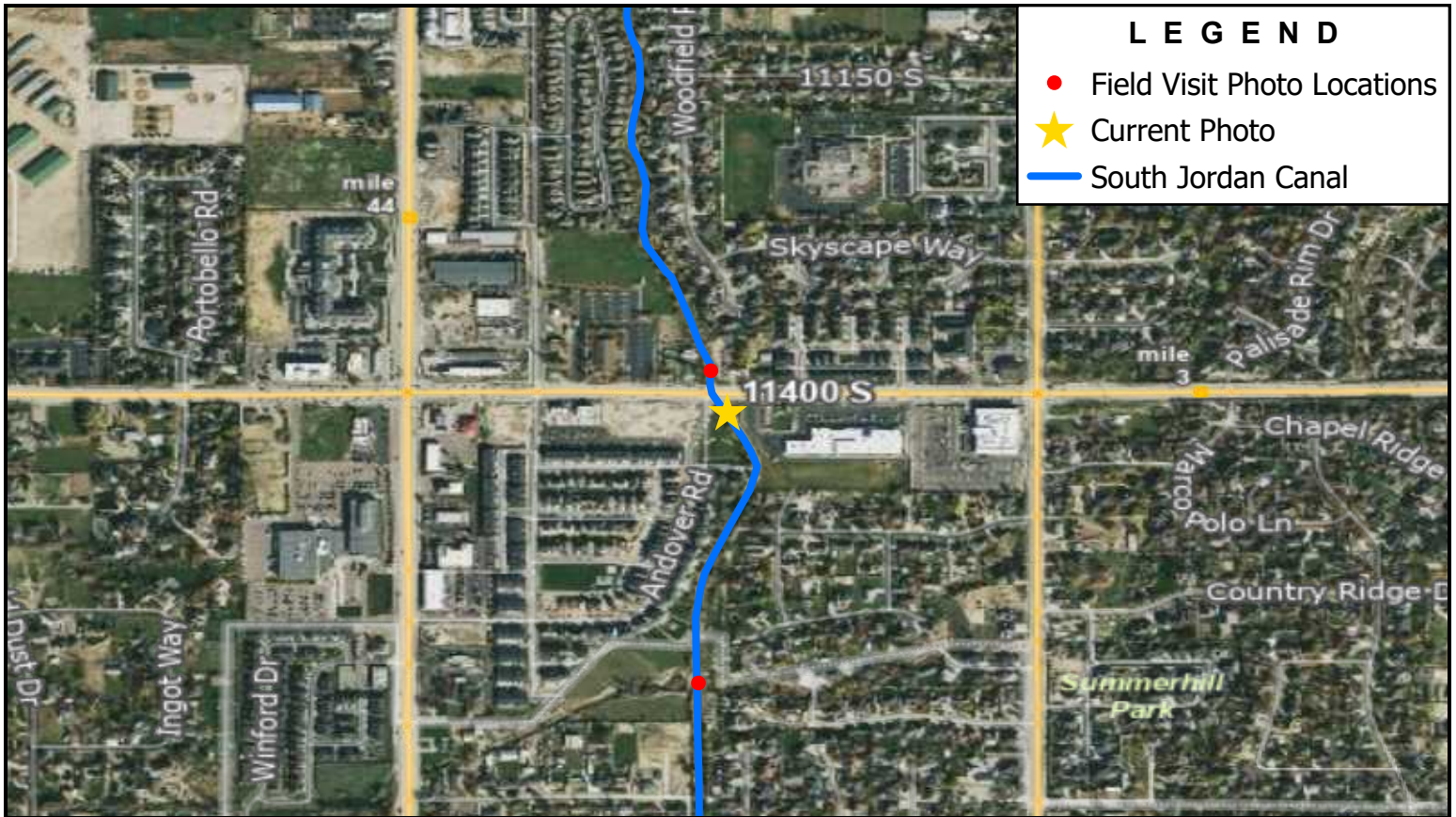
SALT LAKE COUNTY

SOUTHWEST CANAL AND CREEK STUDY

NORTH:

SCALE:
0 500 1,000
Feet

PHOTOGRAPH NO. **184**



LEGEND

- Field Visit Photo Locations
- ★ Current Photo
- South Jordan Canal

Note: Downstream End of 11400 South Crossing



BOWEN COLLINS
& ASSOCIATES

w 11400 S

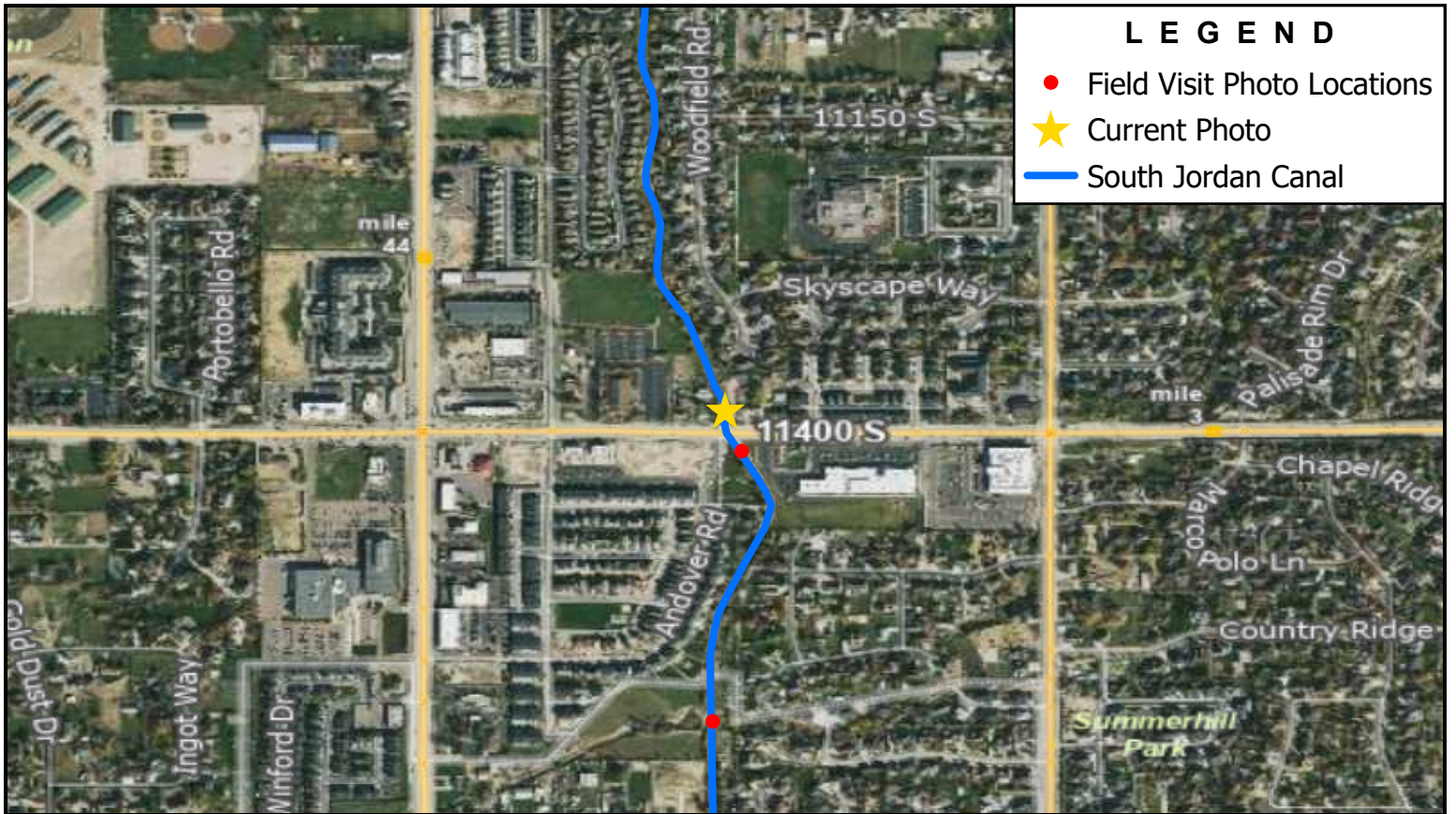
SALT LAKE COUNTY

SOUTHWEST CANAL AND CREEK STUDY

NORTH:

SCALE:
0 500 1,000
Feet

PHOTOGRAPH NO.
185



LEGEND

- Field Visit Photo Locations
- ★ Current Photo
- South Jordan Canal

Note: Upstream End of 11400 South Crossing



BOWEN COLLINS
& ASSOCIATES

w 11400 S

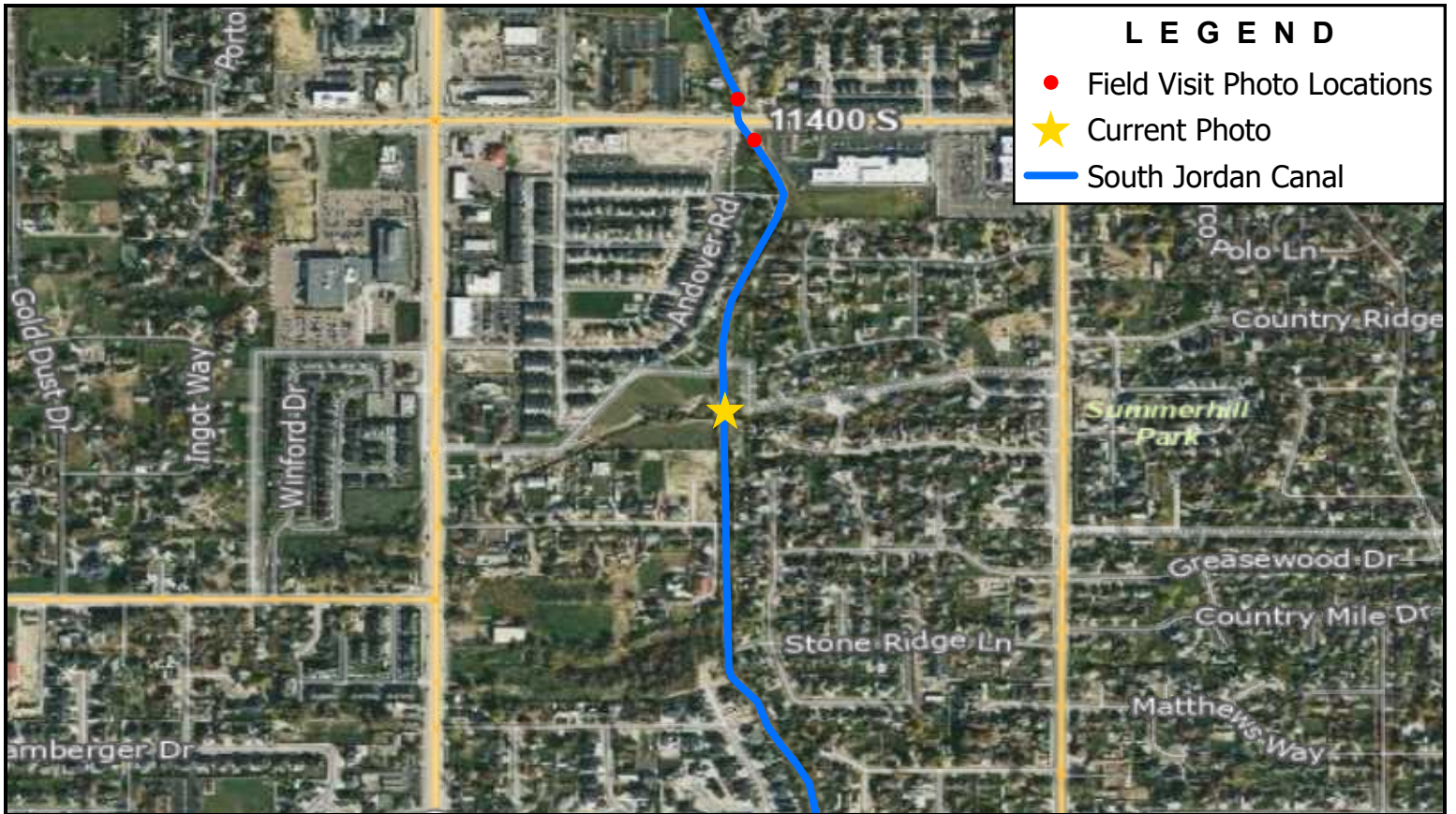
SALT LAKE COUNTY

SOUTHWEST CANAL AND CREEK STUDY

NORTH:

SCALE:
0 500 1,000
Feet

PHOTOGRAPH NO. **186**



LEGEND

- Field Visit Photo Locations
- ★ Current Photo
- South Jordan Canal

Note: Midas Creek Dumpout



BOWEN COLLINS
& ASSOCIATES

Midas Creek Dumpout

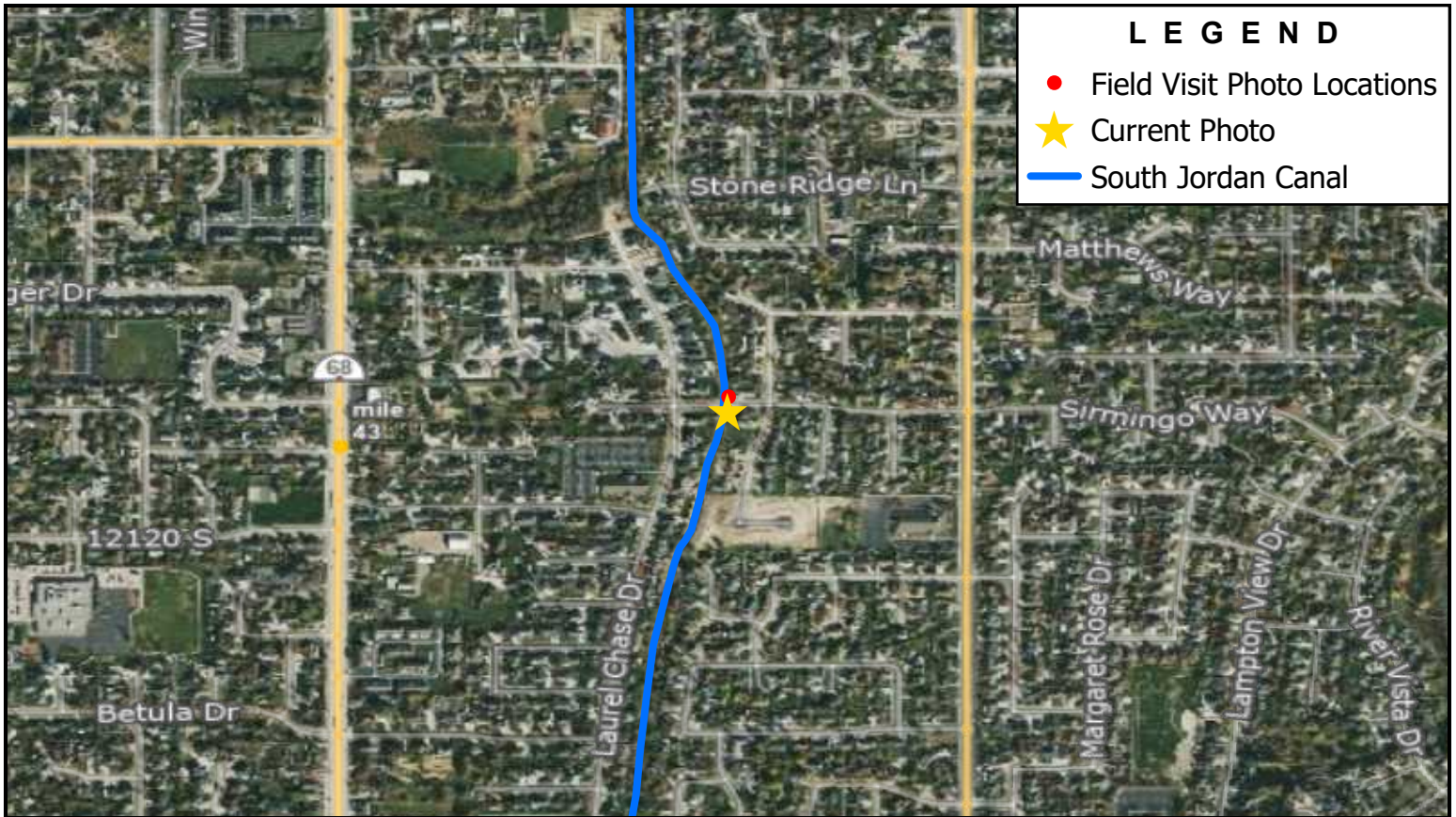
SALT LAKE COUNTY

SOUTHWEST CANAL AND CREEK STUDY

NORTH:

SCALE:
0 500 1,000
Feet

PHOTOGRAPH NO.
187



LEGEND

- Field Visit Photo Locations
- ★ Current Photo
- South Jordan Canal

Note: Downstream End of 12040 South Crossing



BOWEN COLLINS
& ASSOCIATES

w 12040 s

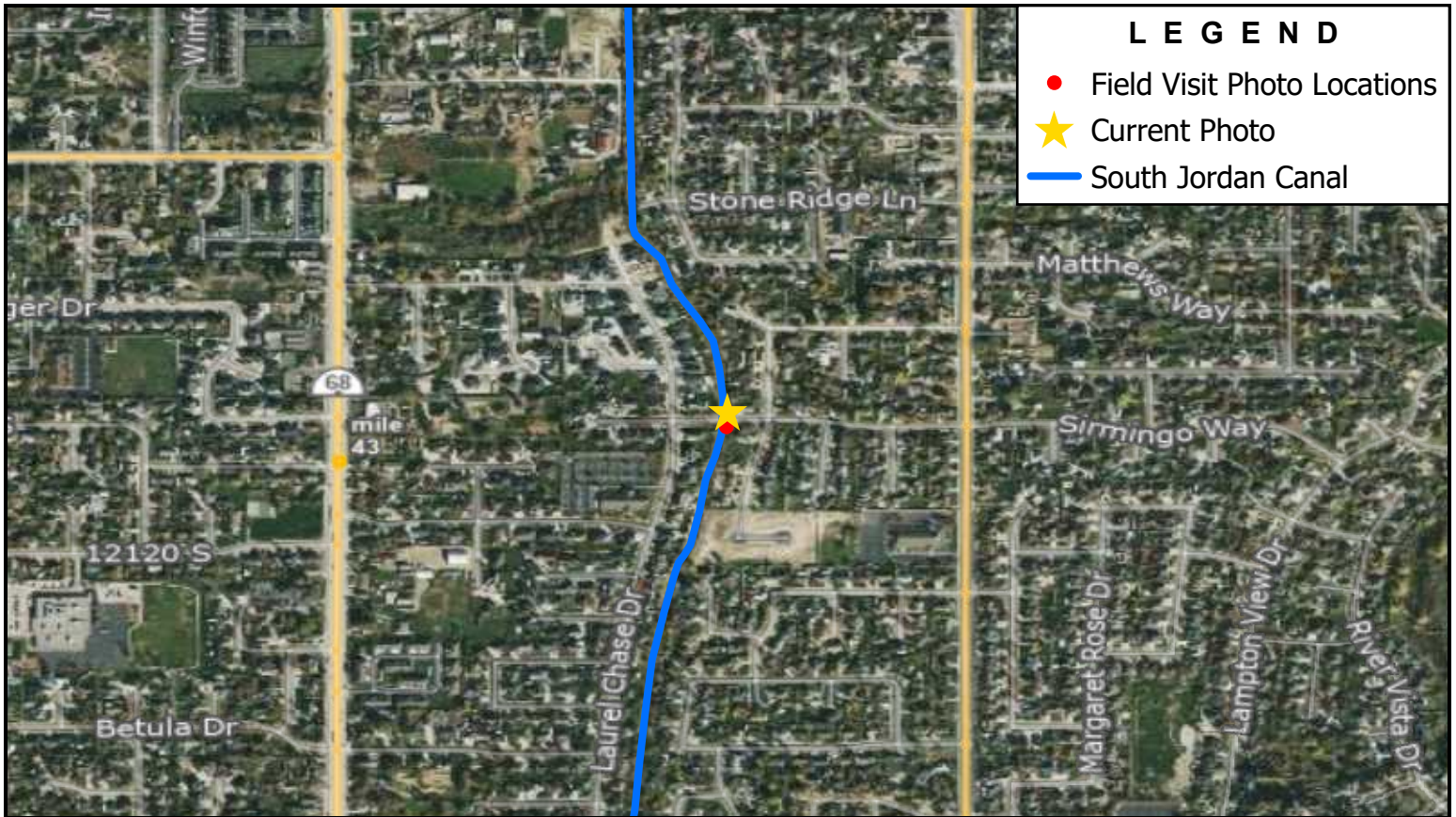
SALT LAKE COUNTY

SOUTHWEST CANAL AND CREEK STUDY

NORTH:

SCALE:
0 500 1,000
Feet

PHOTOGRAPH NO. **188**






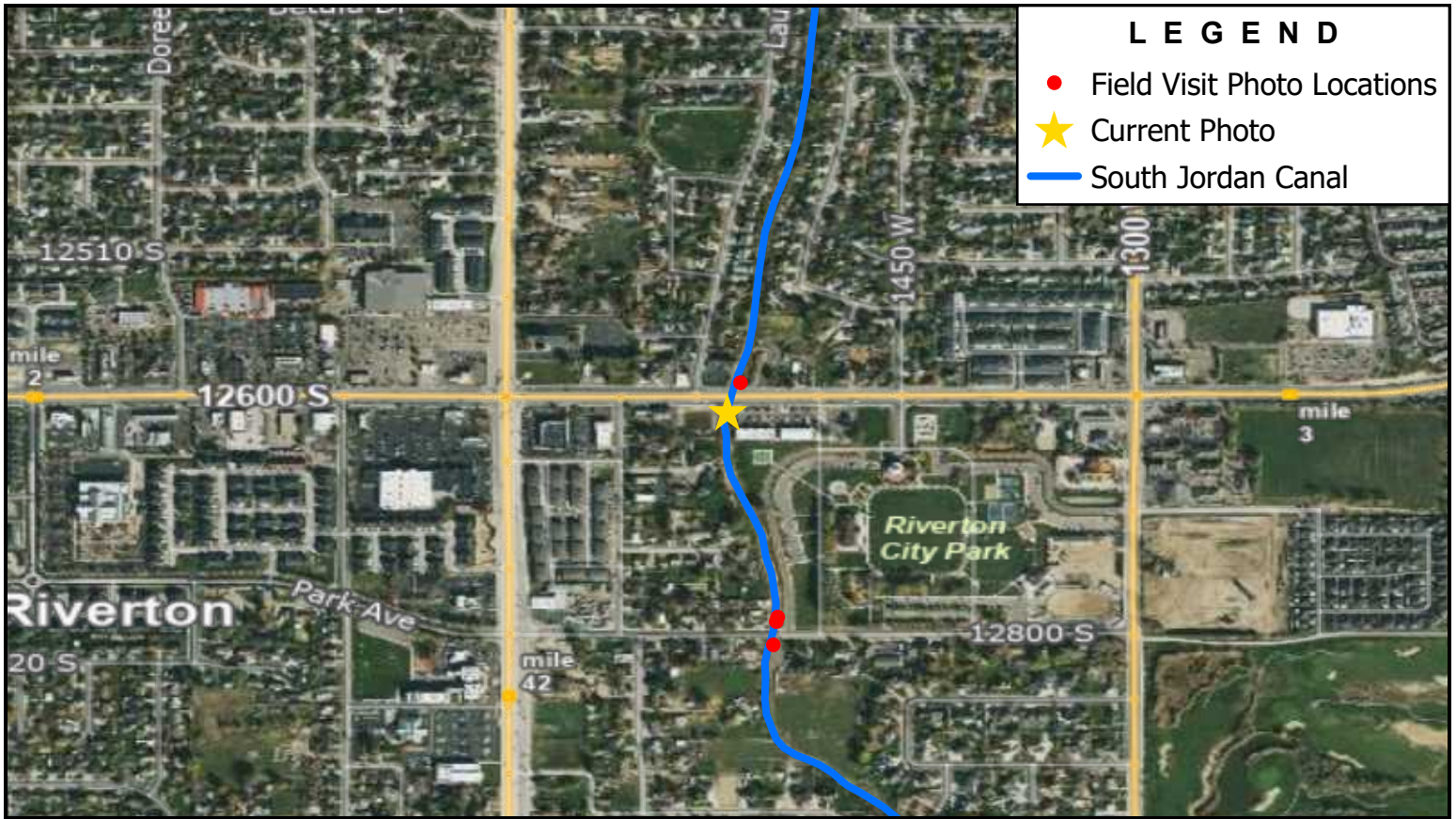
LEGEND

- Field Visit Photo Locations
- ★ Current Photo
- South Jordan Canal

Note: Upstream End of 12040 South Crossing



 BOWEN COLLINS & ASSOCIATES	w 12040 s	NORTH: 	SCALE:  0 500 1,000 Feet
	SALT LAKE COUNTY SOUTHWEST CANAL AND CREEK STUDY		PHOTOGRAPH NO. 189



LEGEND

- Field Visit Photo Locations
- ★ Current Photo
- South Jordan Canal

Note: Downstream End of 12600 South Crossing



BOWEN COLLINS
& ASSOCIATES

w 12600 S

SALT LAKE COUNTY

SOUTHWEST CANAL AND CREEK STUDY

NORTH:

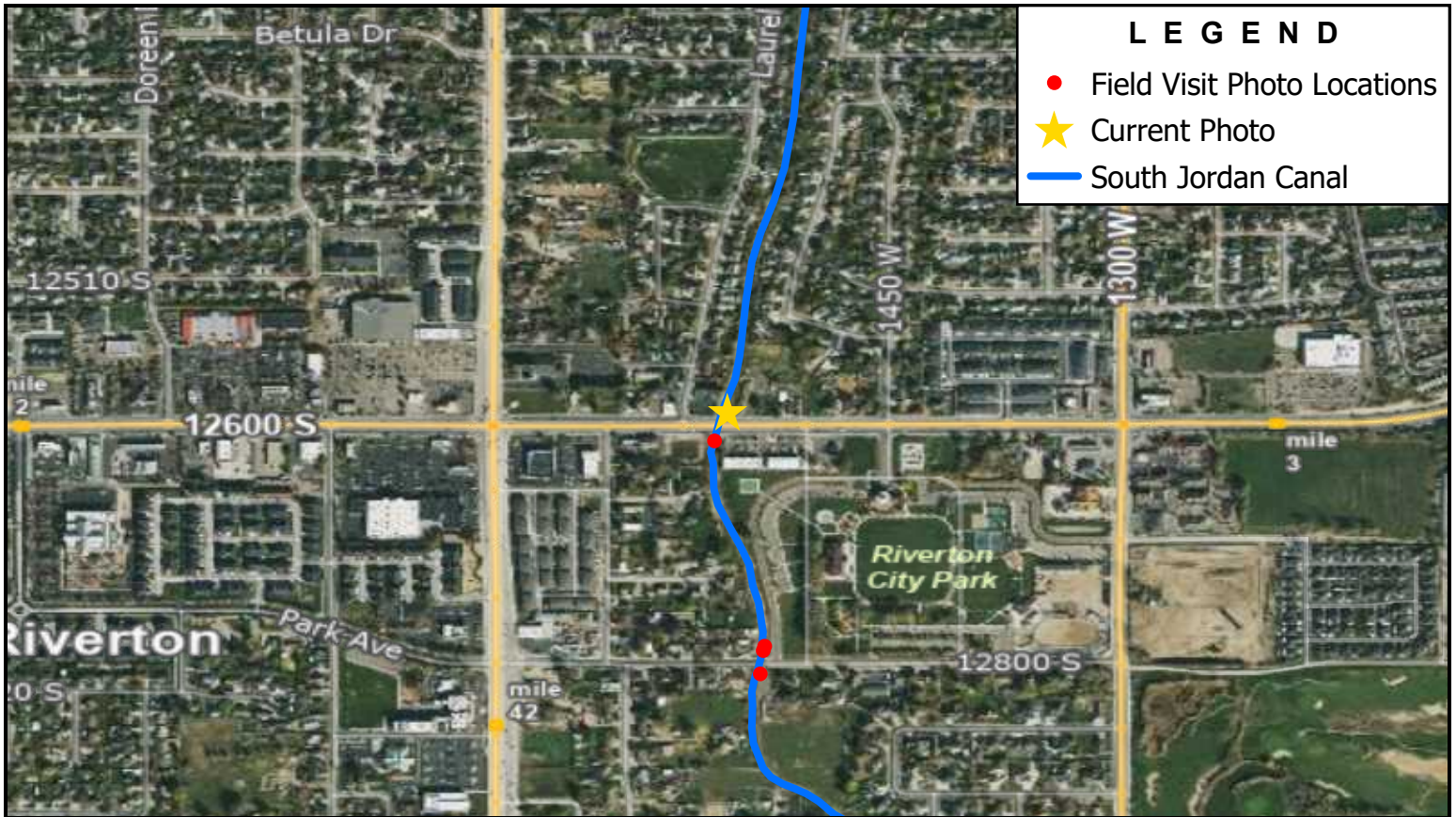
SCALE:

0 500 1,000

Feet

PHOTOGRAPH NO.

190



LEGEND

- Field Visit Photo Locations
- ★ Current Photo
- South Jordan Canal

Note: Upstream End of 12600 South Crossing



BOWEN COLLINS
& ASSOCIATES

w 12600 S

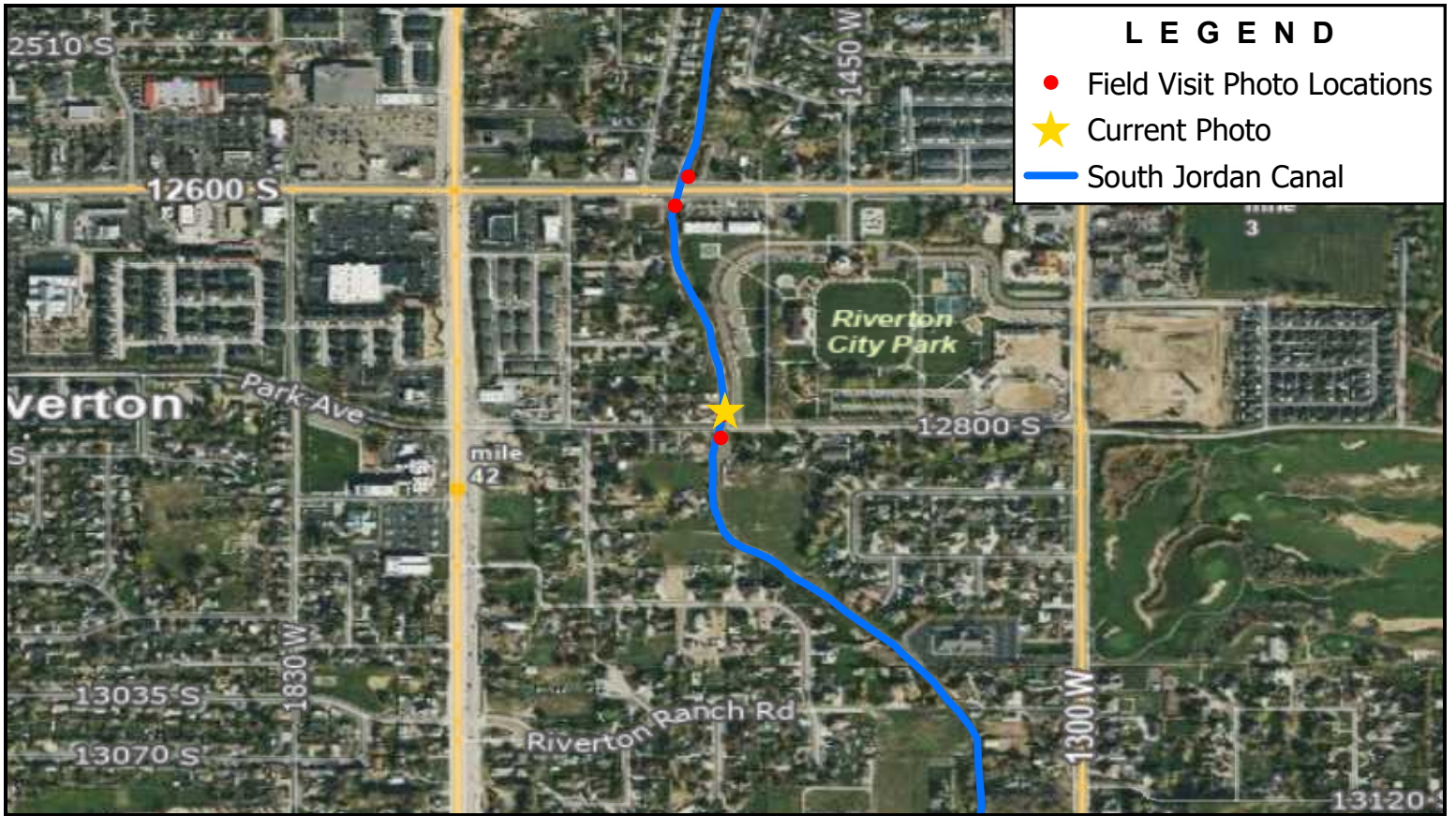
SALT LAKE COUNTY

SOUTHWEST CANAL AND CREEK STUDY

NORTH:

SCALE:

PHOTOGRAPH NO. **191**



LEGEND

- Field Visit Photo Locations
- ★ Current Photo
- South Jordan Canal

Note: Control Structure North of 12800 South



BOWEN COLLINS
& ASSOCIATES

Control Structure

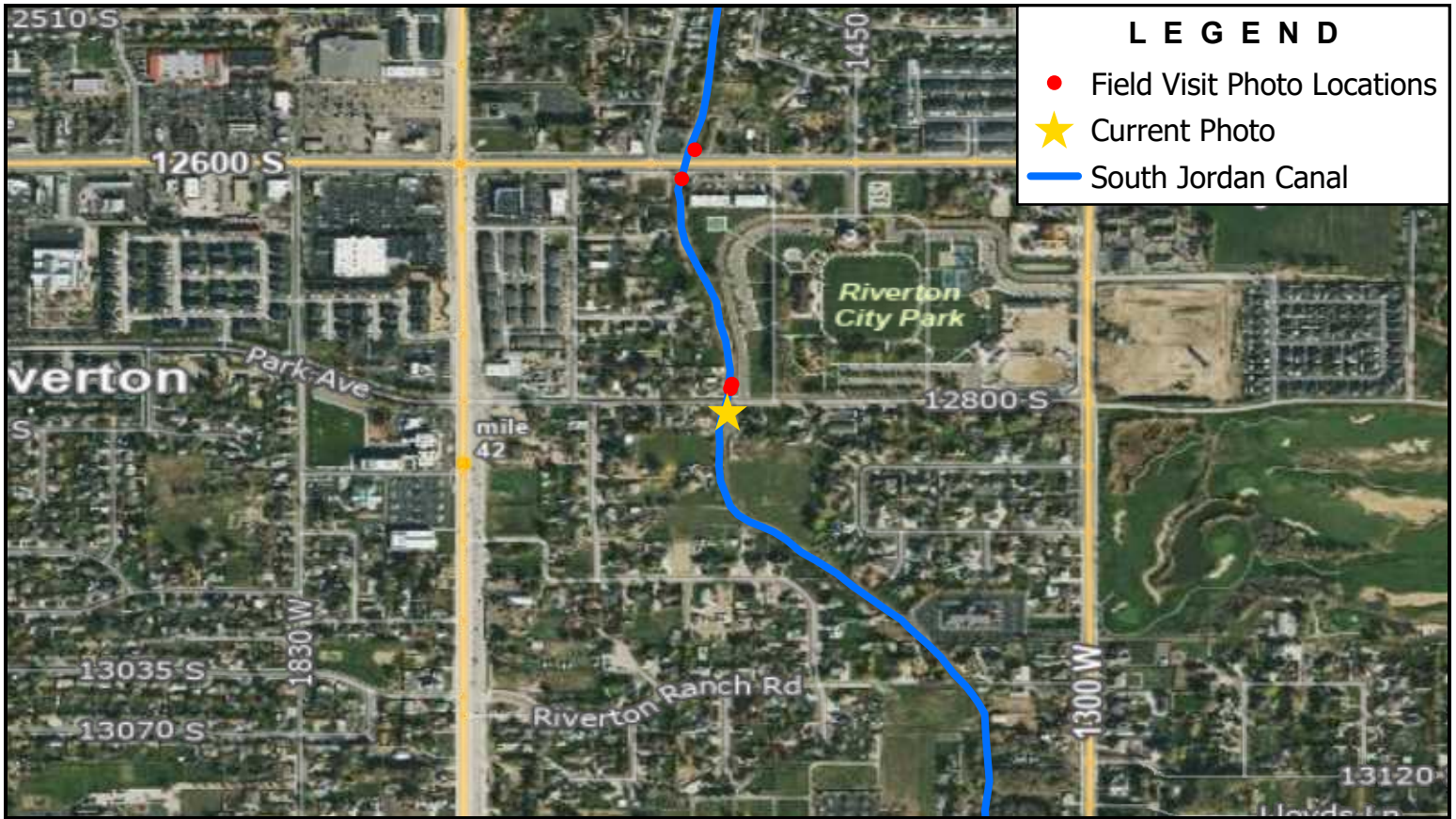
SALT LAKE COUNTY

SOUTHWEST CANAL AND CREEK STUDY

NORTH:

SCALE:
0 500 1,000
Feet

PHOTOGRAPH NO. **192**



Note: Downstream End of 12800 South Crossing



BOWEN COLLINS
& ASSOCIATES

W 12800 S

SALT LAKE COUNTY

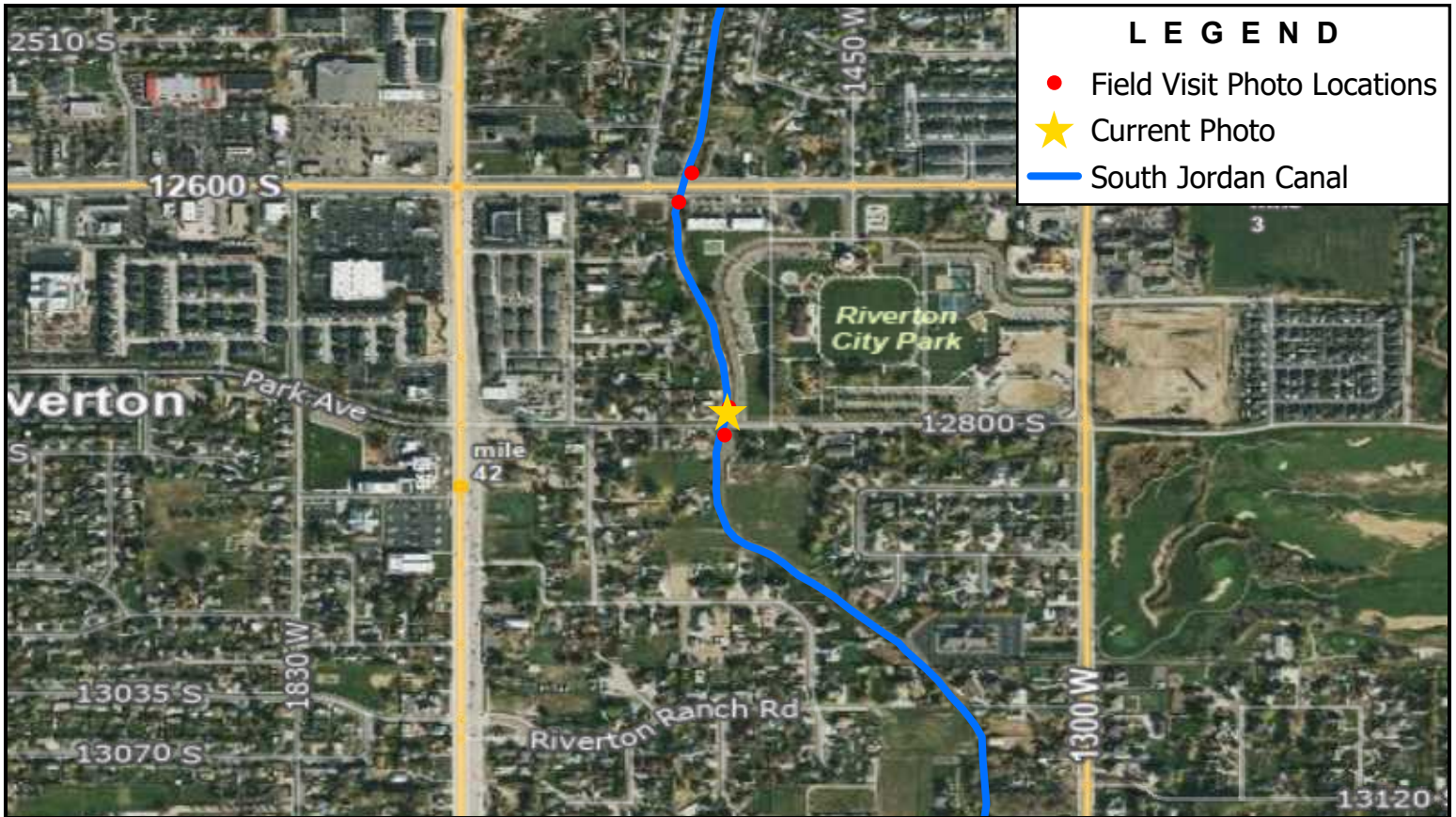
SOUTHWEST CANAL AND CREEK STUDY

NORTH:

SCALE:

0 500 1,000 Feet

PHOTOGRAPH NO. **193**



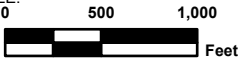


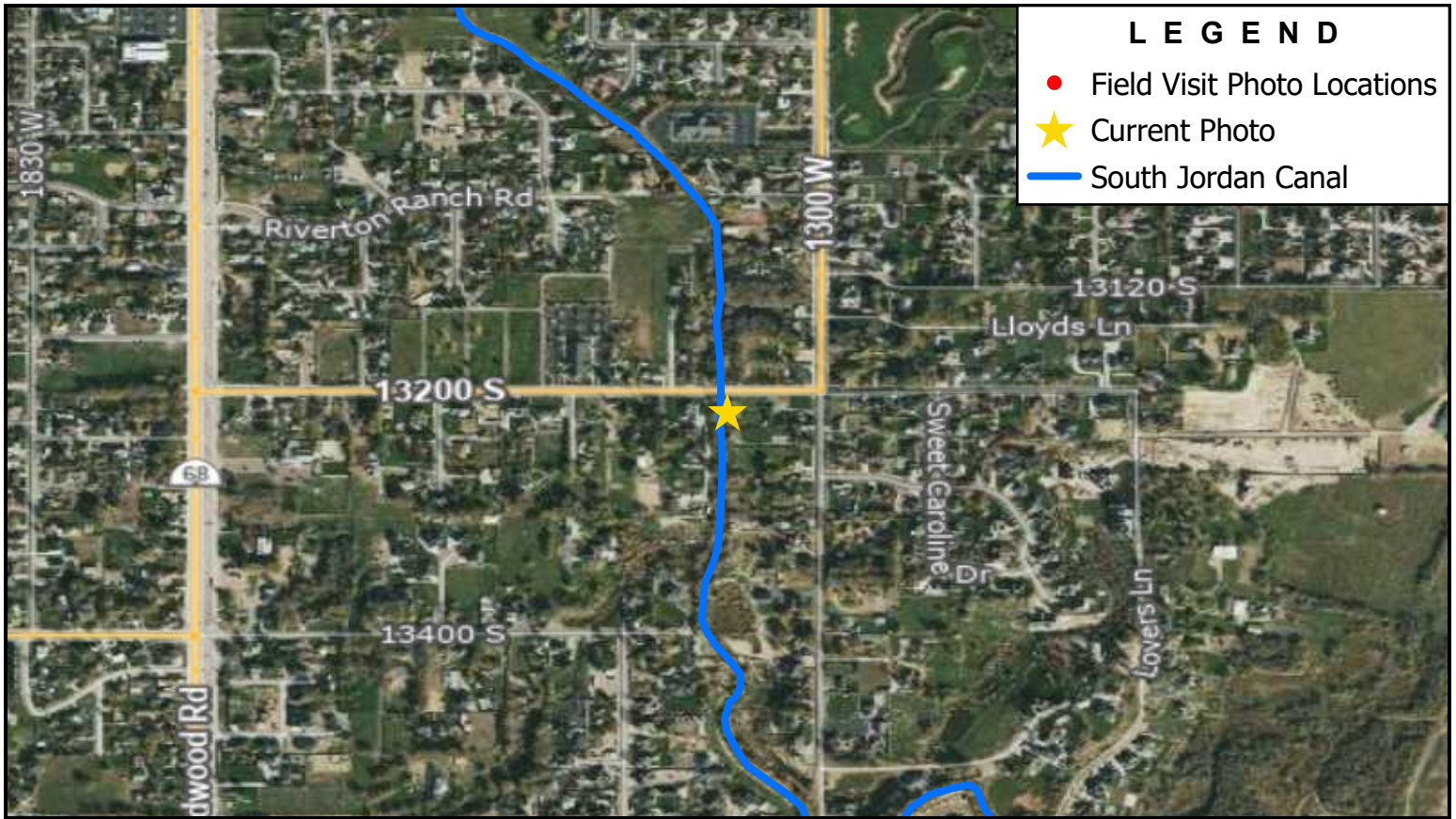
LEGEND

- Field Visit Photo Locations
- ★ Current Photo
- South Jordan Canal

Note: Upstream End of 12800 South Crossing



 <p>BOWEN COLLINS & ASSOCIATES</p>	<p>W 12800 S</p>	<p>NORTH:</p> 	<p>SCALE:</p>  <p>0 500 1,000 Feet</p>
	<p>SALT LAKE COUNTY</p> <p>SOUTHWEST CANAL AND CREEK STUDY</p>		<p>PHOTOGRAPH NO.</p> <p>194</p>



LEGEND

- Field Visit Photo Locations
- ★ Current Photo
- South Jordan Canal

Note: Downstream End of 13200 South Crossing



BOWEN COLLINS
& ASSOCIATES

W 13200 S

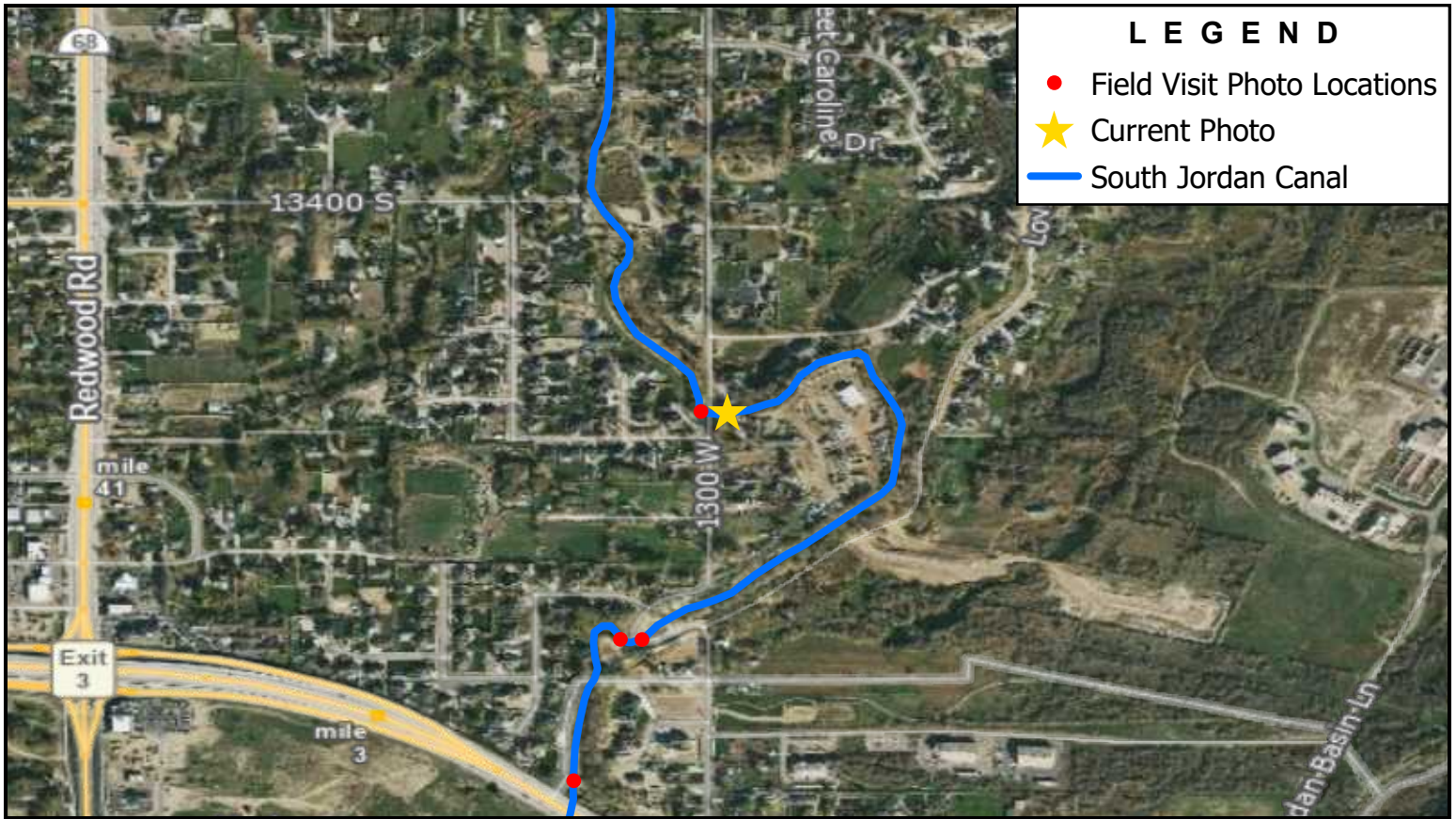
SALT LAKE COUNTY

SOUTHWEST CANAL AND CREEK STUDY

NORTH:

SCALE:
0 500 1,000
Feet

PHOTOGRAPH NO. **195**



Note: Upstream End of 1300 West Crossing Near 13600 South



BOWEN COLLINS
& ASSOCIATES

S 1300 W

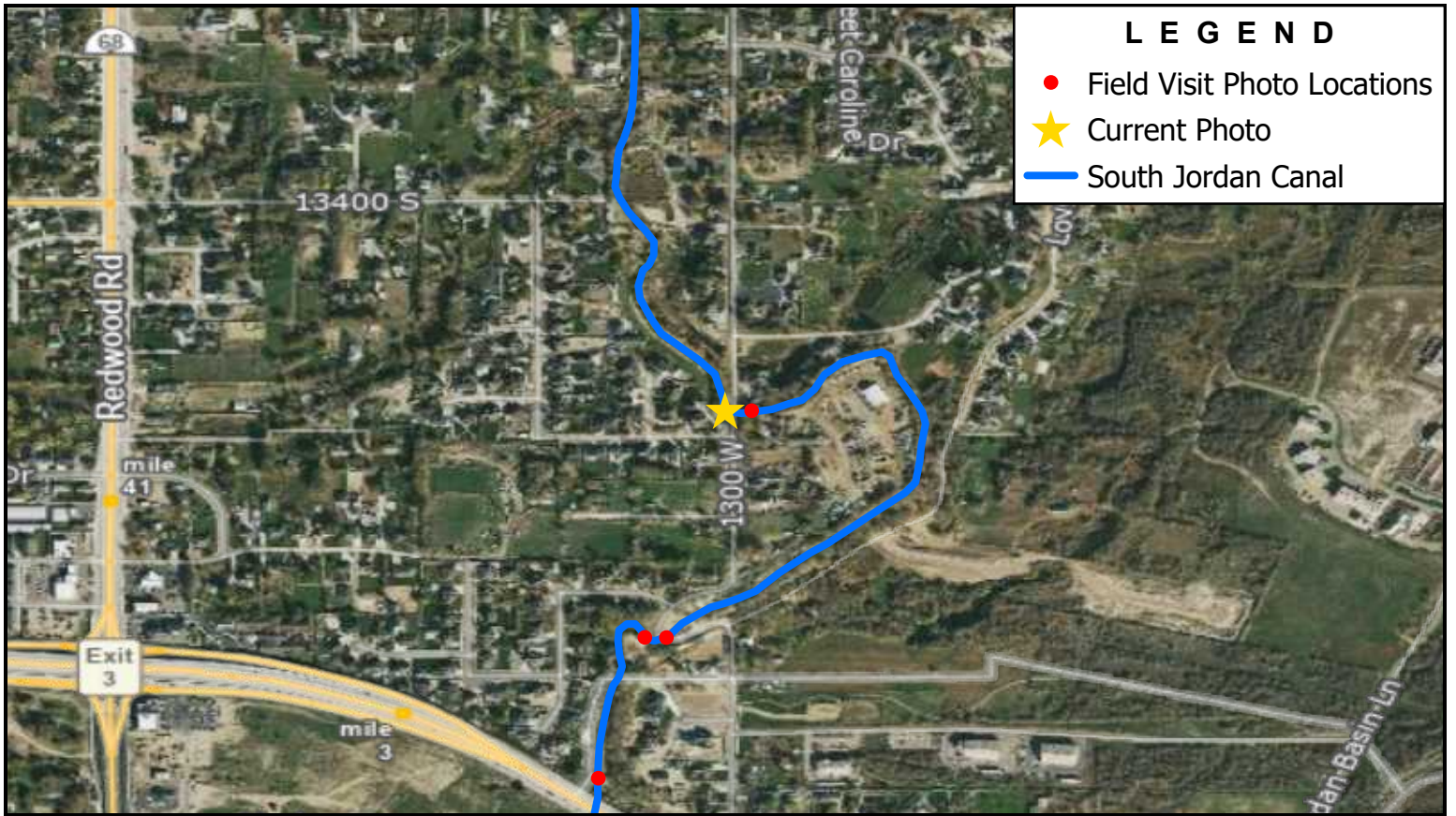
SALT LAKE COUNTY

SOUTHWEST CANAL AND CREEK STUDY

NORTH:




SCALE:
0 500 1,000
Feet

PHOTOGRAPH NO.
196




Note: Downstream End of 1300 West Crossing Near 13600 South



	S 1300 W	NORTH: 	SCALE: 
	SALT LAKE COUNTY SOUTHWEST CANAL AND CREEK STUDY		PHOTOGRAPH NO. 197



Note: Upstream End of 1300 West Crossing Near 13750 South



BOWEN COLLINS
& ASSOCIATES

s 1300 W

SALT LAKE COUNTY

SOUTHWEST CANAL AND CREEK STUDY

NORTH:

SCALE:
0 500 1,000
Feet

PHOTOGRAPH NO. **198**



LEGEND

- Field Visit Photo Locations
- ★ Current Photo
- South Jordan Canal

Note: Downstream End of 1300 West Crossing Near 13750 South



BOWEN COLLINS
& ASSOCIATES

s 1300 W

SALT LAKE COUNTY

SOUTHWEST CANAL AND CREEK STUDY

NORTH:

SCALE:

PHOTOGRAPH NO. **199**



LEGEND

- Field Visit Photo Locations
- ★ Current Photo
- South Jordan Canal

Note: Upstream End of Bangerter Highway



BOWEN COLLINS
& ASSOCIATES

Bangerter Highway

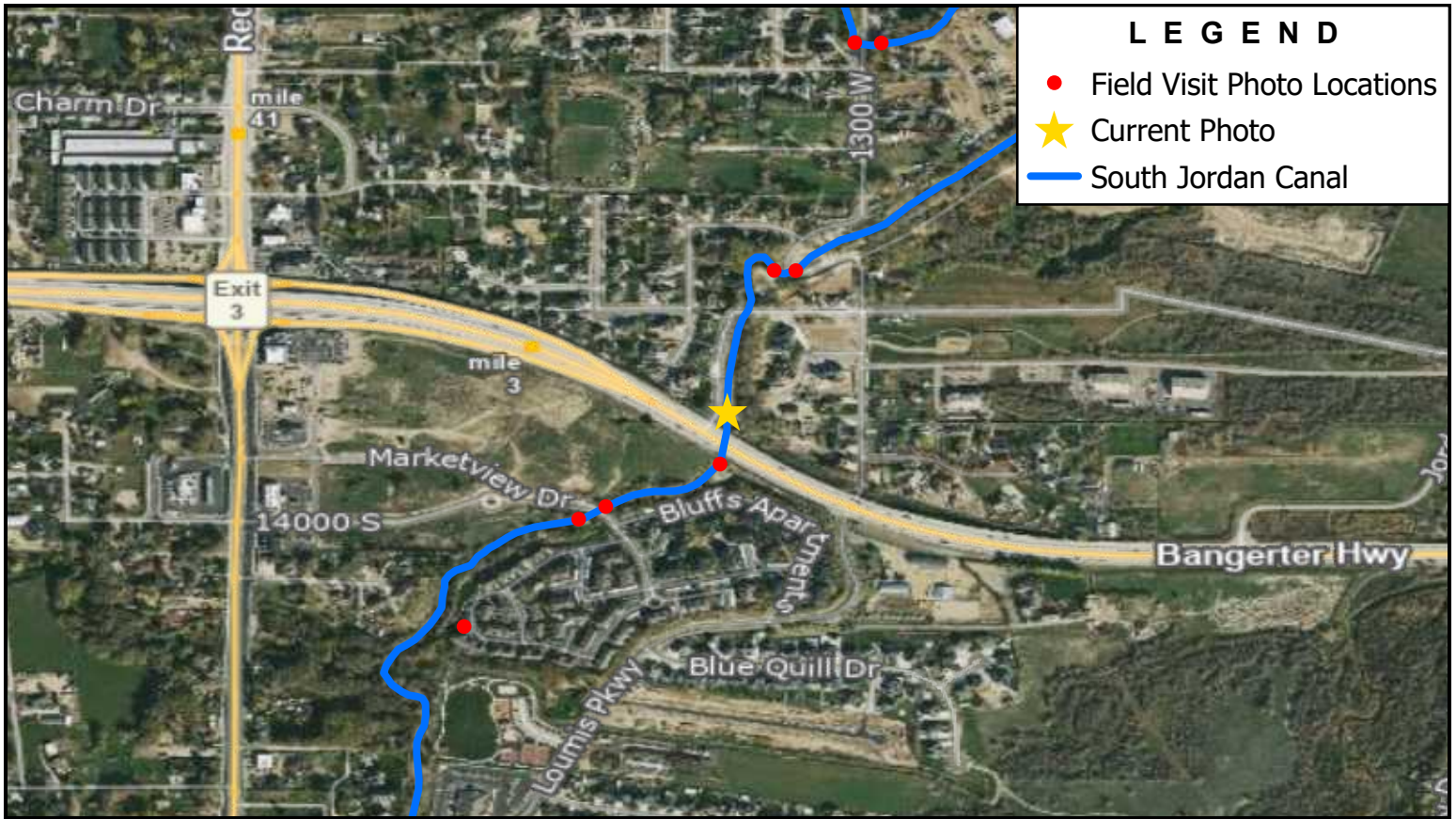
SALT LAKE COUNTY

SOUTHWEST CANAL AND CREEK STUDY

NORTH:

SCALE:
0 500 1,000
Feet

PHOTOGRAPH NO.
200



LEGEND

- Field Visit Photo Locations
- ★ Current Photo
- South Jordan Canal

Note: Downstream End of Bangerter Highway



BOWEN COLLINS
& ASSOCIATES

Bangerter Highway

SALT LAKE COUNTY

SOUTHWEST CANAL AND CREEK STUDY

NORTH:

SCALE:
0 500 1,000
Feet

PHOTOGRAPH NO.
201






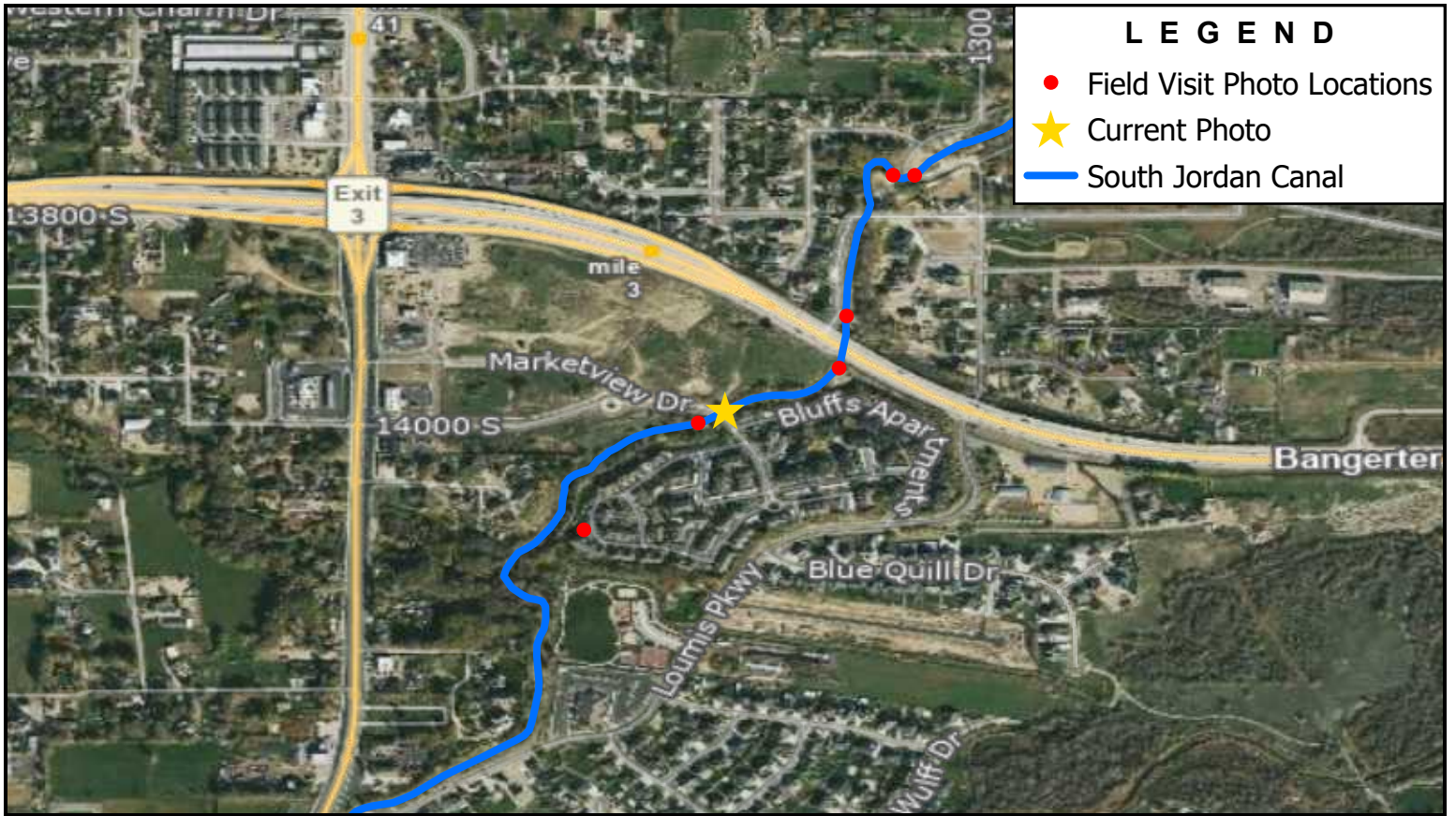
LEGEND

- Field Visit Photo Locations
- ★ Current Photo
- South Jordan Canal

Note: Upstream End of Marketview Dr.



 <p>BOWEN COLLINS & ASSOCIATES</p>	<p>W 13970 S / Marketview Dr</p>	<p>NORTH:</p> 	<p>SCALE:</p>  <p>0 500 1,000 Feet</p>
	<p>SALT LAKE COUNTY</p> <p>SOUTHWEST CANAL AND CREEK STUDY</p>		



LEGEND

- Field Visit Photo Locations
- ★ Current Photo
- South Jordan Canal

Note: Downstream End of Marketview Dr.



BOWEN COLLINS
& ASSOCIATES

W 13970 S / Marketview Dr

SALT LAKE COUNTY

SOUTHWEST CANAL AND CREEK STUDY

NORTH:

SCALE:
0 500 1,000
Feet

PHOTOGRAPH NO.
203



LEGEND

- Field Visit Photo Locations
- ★ Current Photo
- South Jordan Canal

Note: Rose Creek Dumpout



BOWEN COLLINS
& ASSOCIATES

Rose Creek Dumpout

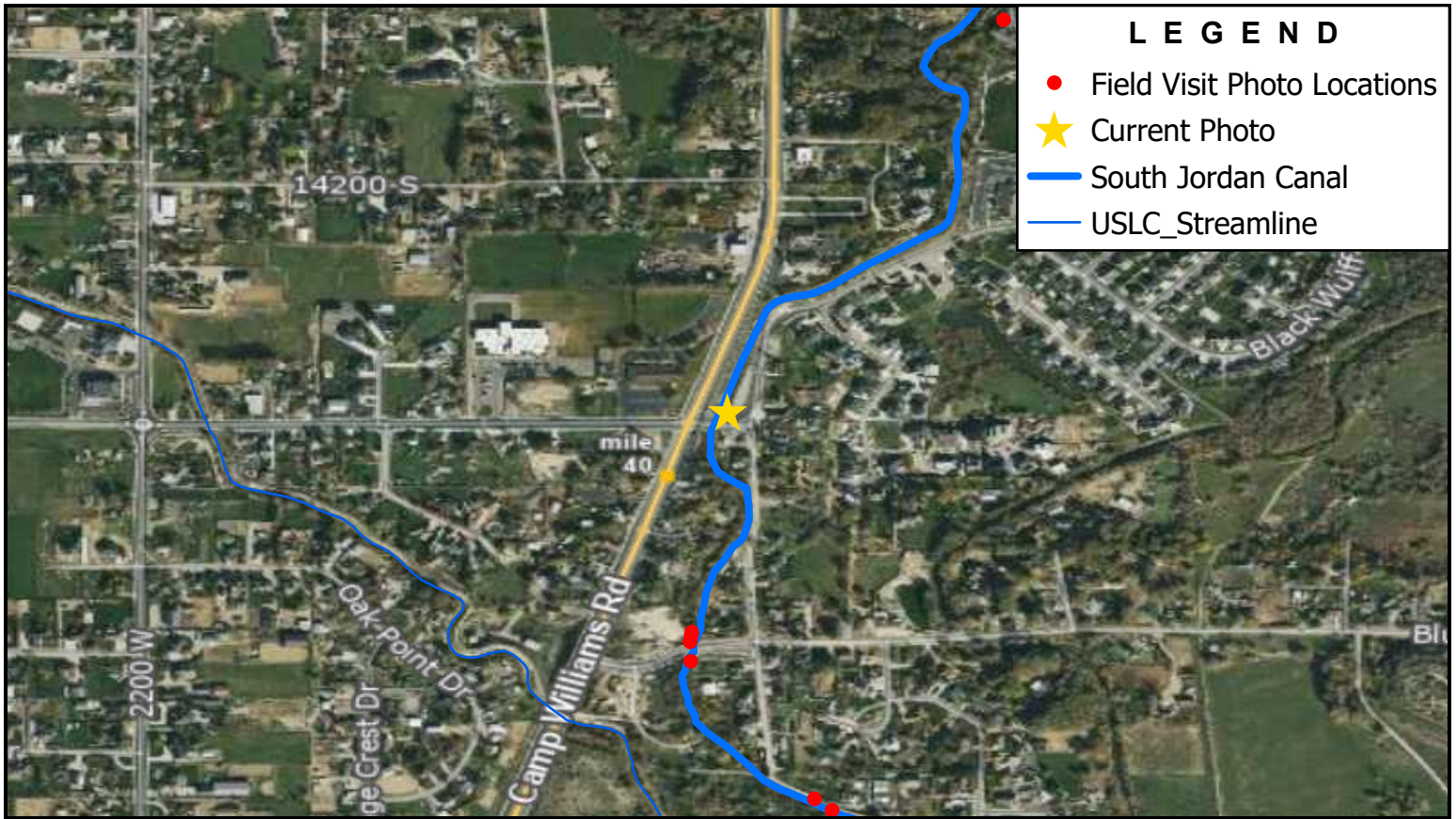
SALT LAKE COUNTY

SOUTHWEST CANAL AND CREEK STUDY

NORTH:

SCALE:
0 500 1,000
Feet

PHOTOGRAPH NO.
204



LEGEND

- Field Visit Photo Locations
- ★ Current Photo
- South Jordan Canal
- USLC Streamline

Note: Downstream Side of 14400 South Crossing



BOWEN COLLINS
& ASSOCIATES

14400 South

SALT LAKE COUNTY

SOUTHWEST CANAL AND CREEK STUDY

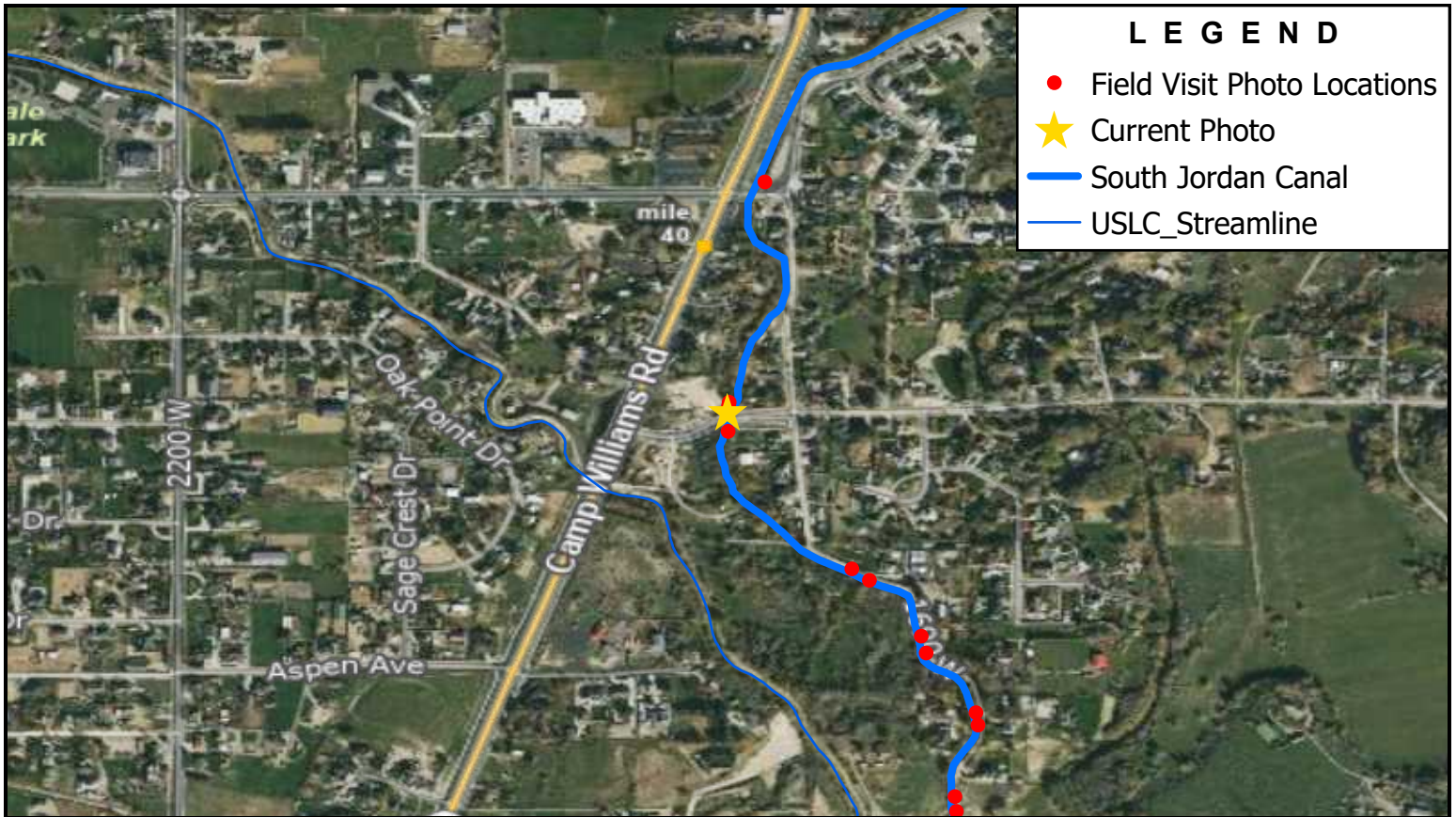
NORTH:

SCALE:

0 500 1,000 Feet

PHOTOGRAPH NO.

205



LEGEND

- Field Visit Photo Locations
- ★ Current Photo
- South Jordan Canal
- USLC Streamline

Note: Upstream Side of Access Bridge North of 14600 South



BOWEN COLLINS
& ASSOCIATES

by 14600 S

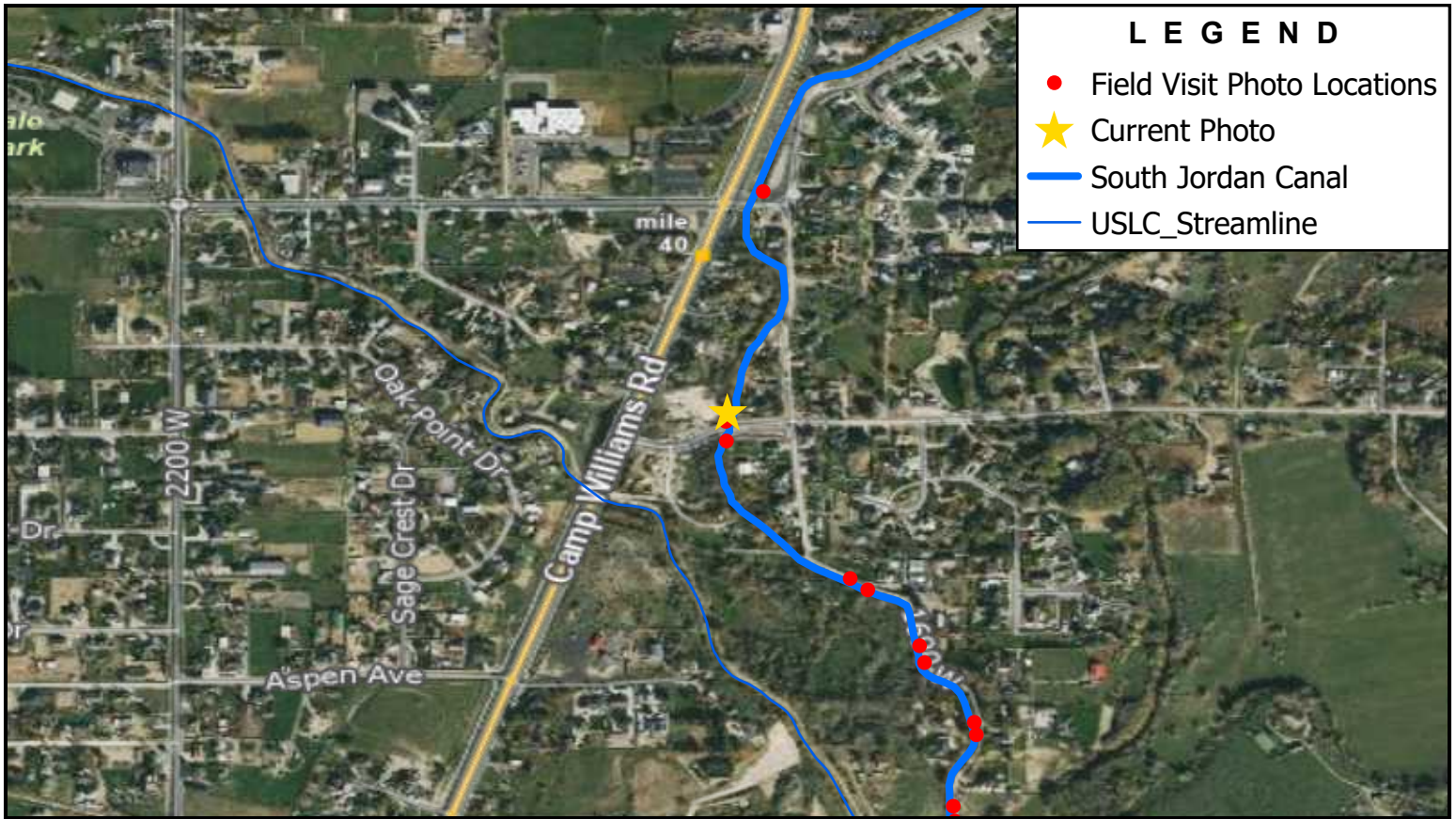
SALT LAKE COUNTY

SOUTHWEST CANAL AND CREEK STUDY

NORTH:

SCALE:
0 500 1,000
Feet

PHOTOGRAPH NO.
206



LEGEND

- Field Visit Photo Locations
- ★ Current Photo
- South Jordan Canal
- USLC_Streamline

Note: Facing 14600 South From Access Bridge



BOWEN COLLINS
& ASSOCIATES

by 14600 S

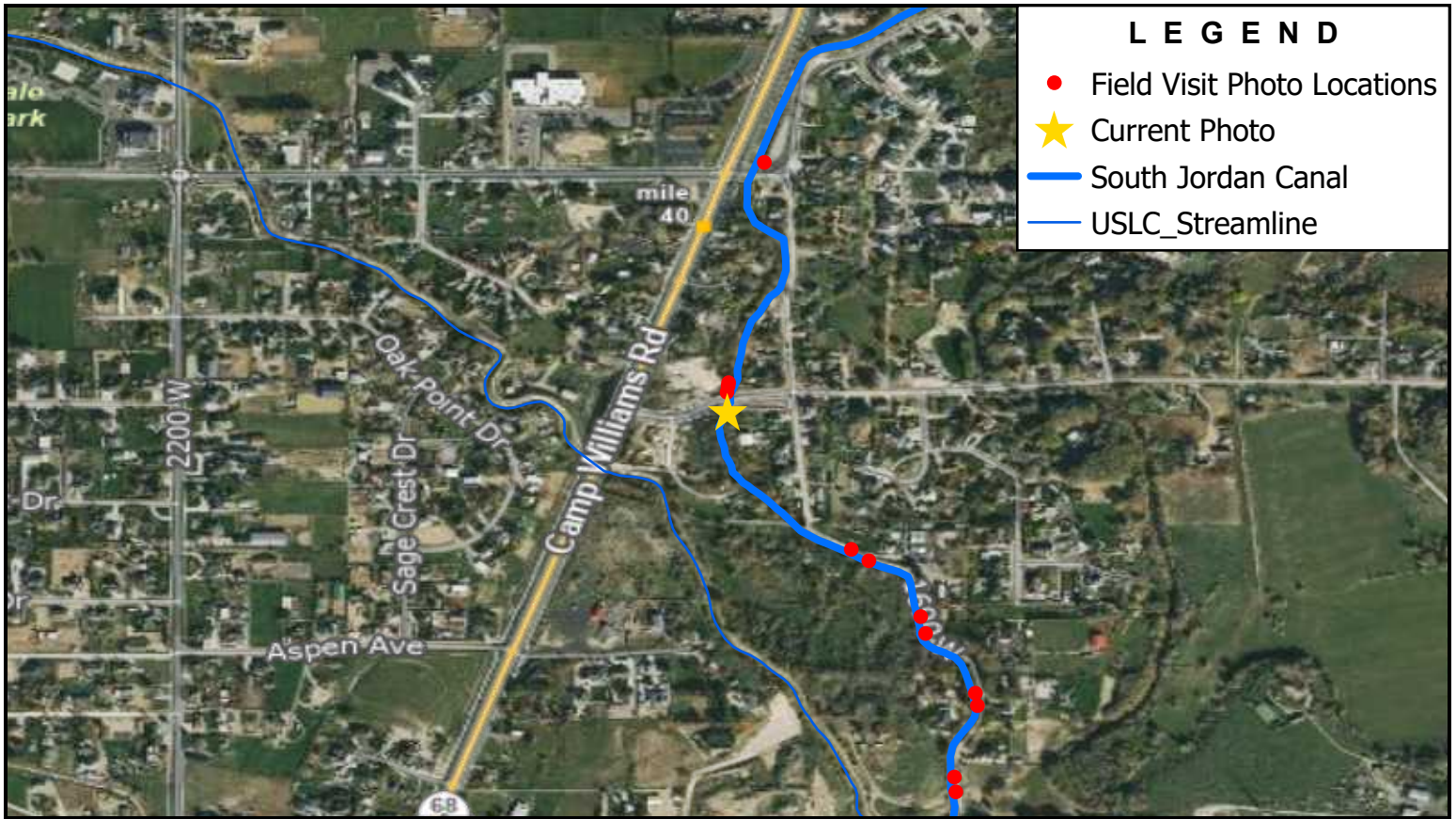
SALT LAKE COUNTY

SOUTHWEST CANAL AND CREEK STUDY

NORTH:

SCALE:

PHOTOGRAPH NO. **207**



LEGEND

- Field Visit Photo Locations
- ★ Current Photo
- South Jordan Canal
- USLC Streamline

Note: Downstream Side of 14600 South Crossing



BOWEN COLLINS
& ASSOCIATES

14600 S

SALT LAKE COUNTY

SOUTHWEST CANAL AND CREEK STUDY

NORTH:

SCALE:
0 500 1,000
Feet

PHOTOGRAPH NO.
208



LEGEND

- Field Visit Photo Locations
- ★ Current Photo
- South Jordan Canal
- USLC Streamline

Note: Upstream Side of 14600 South Crossing



BOWEN COLLINS
& ASSOCIATES

14600 S

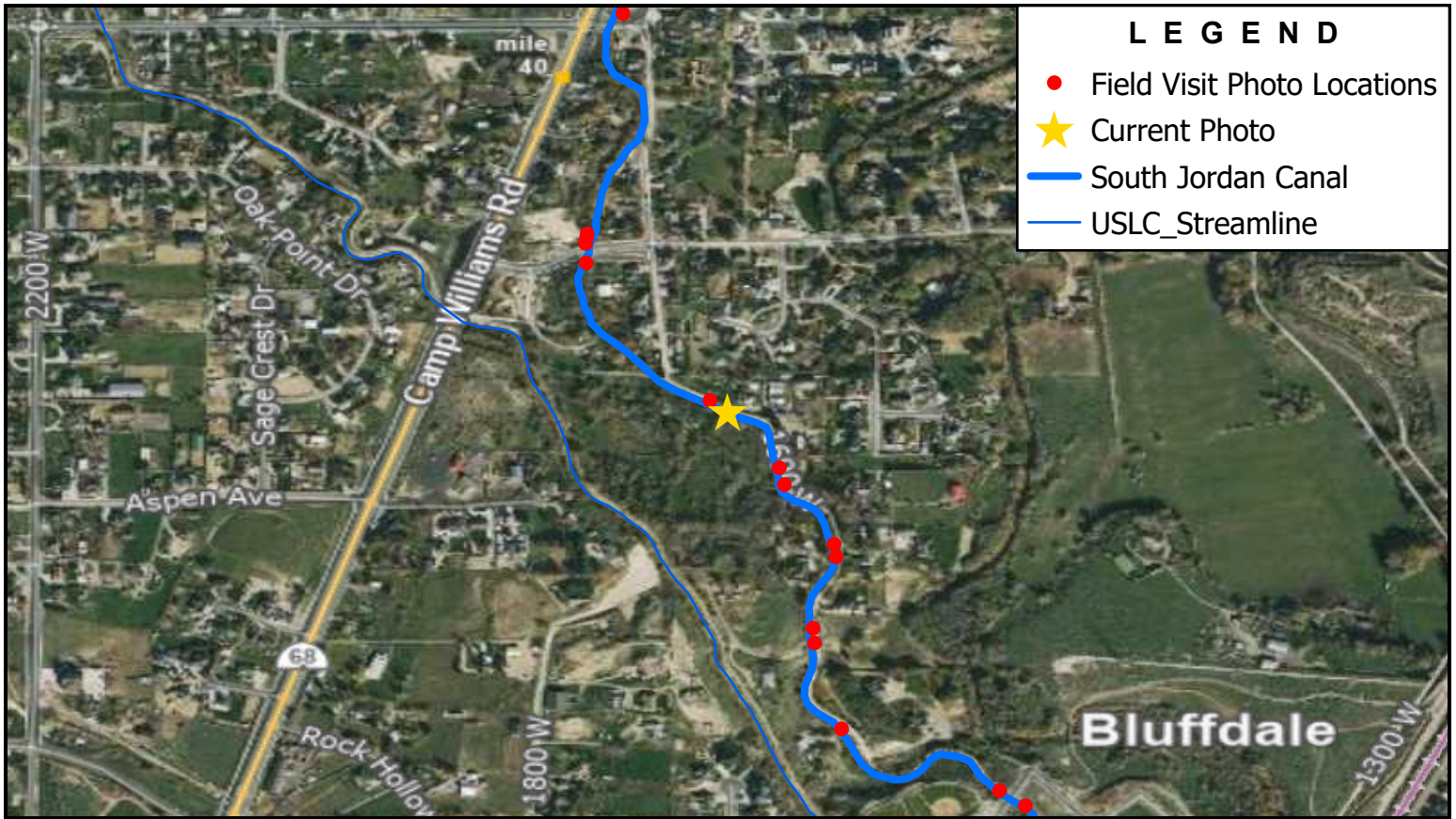
SALT LAKE COUNTY

SOUTHWEST CANAL AND CREEK STUDY

NORTH:




SCALE:
0 500 1,000
Feet

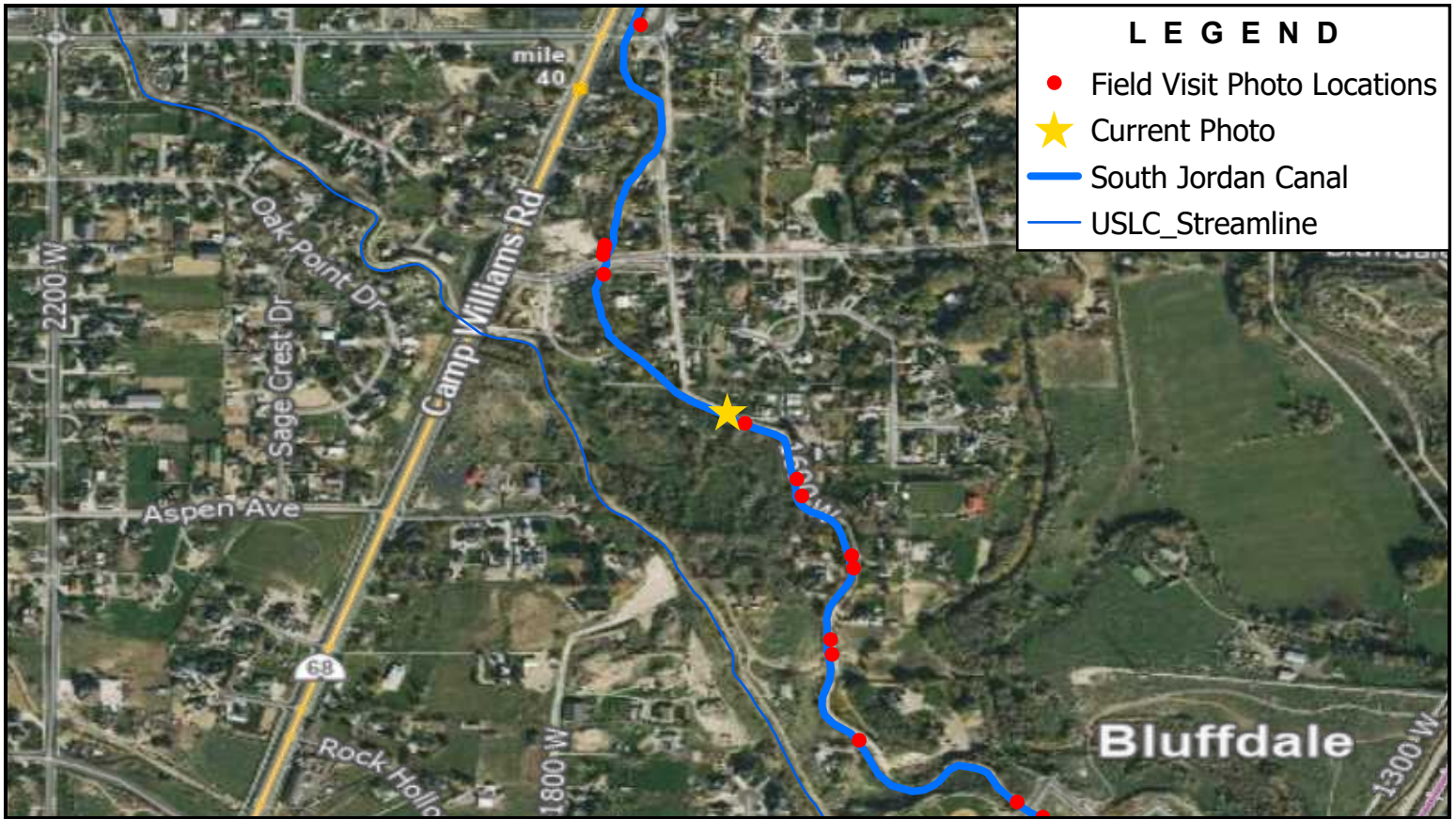
PHOTOGRAPH NO.
209



Note: Upstream Side of Access Road #1



 <p>BOWEN COLLINS & ASSOCIATES</p>	<p>Access Road #1</p>	<p>NORTH:</p> 	<p>SCALE:</p> 
	<p>SALT LAKE COUNTY</p> <p>SOUTHWEST CANAL AND CREEK STUDY</p>		<p>PHOTOGRAPH NO.</p> <p>210</p>



Note: Downstream Side of Access Road #1





BOWEN COLLINS
& ASSOCIATES

Access Road #1

SALT LAKE COUNTY

SOUTHWEST CANAL AND CREEK STUDY

NORTH:



SCALE:
0 500 1,000
Feet

PHOTOGRAPH NO.
211



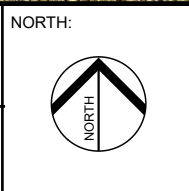
Note: Upstream Side of Access Road #2



Access Road #2

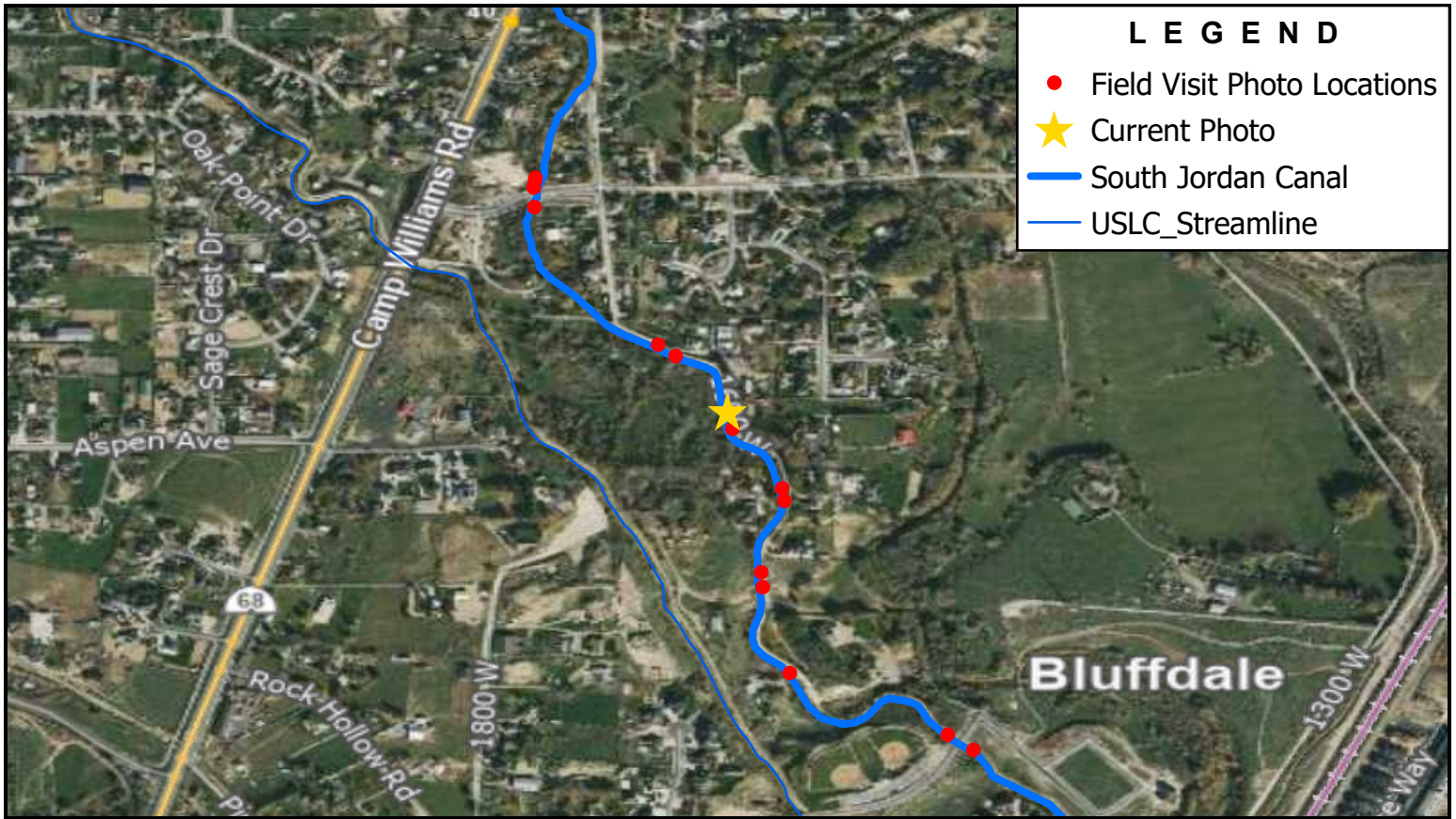
SALT LAKE COUNTY

SOUTHWEST CANAL AND CREEK STUDY



SCALE:
0 500 1,000
Feet

PHOTOGRAPH NO.
212



LEGEND

- Field Visit Photo Locations
- ★ Current Photo
- South Jordan Canal
- USLC Streamline

Note: Downstream Side of Access Road #2



BOWEN COLLINS
& ASSOCIATES

Access Road #2

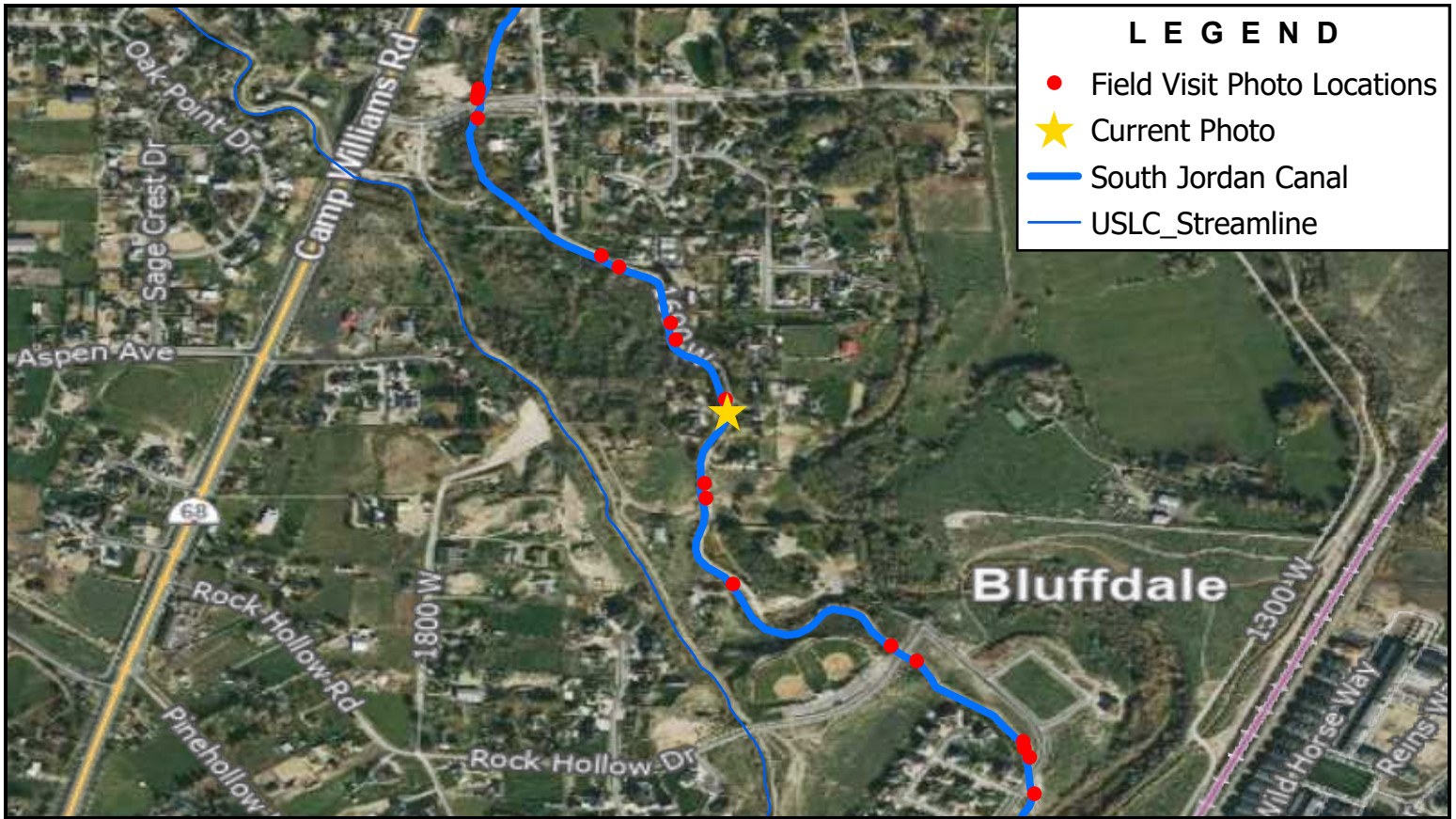
SALT LAKE COUNTY

SOUTHWEST CANAL AND CREEK STUDY

NORTH:

SCALE:
0 500 1,000
Feet

PHOTOGRAPH NO.
213



Note: Upstream Side of Access Road #3



BOWEN COLLINS
& ASSOCIATES

Access Road #3

SALT LAKE COUNTY

SOUTHWEST CANAL AND CREEK STUDY

NORTH:

SCALE:
0 500 1,000
Feet

PHOTOGRAPH NO.
214



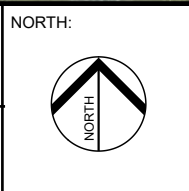
Note: Downstream Side of Access Road #3



Access Road #3

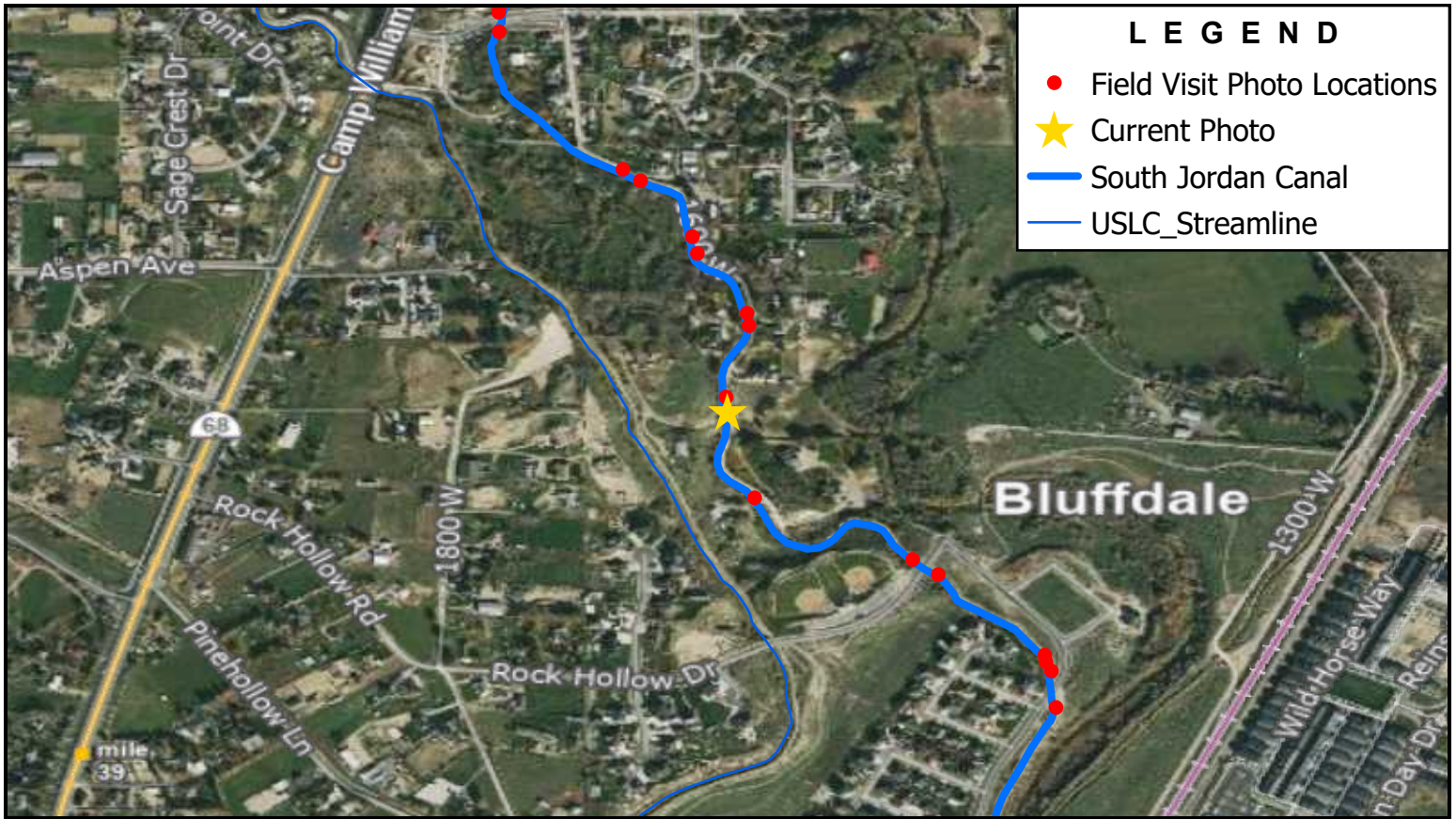
SALT LAKE COUNTY

SOUTHWEST CANAL AND CREEK STUDY





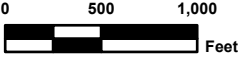
NORTH: SCALE: 0 500 1,000 Feet

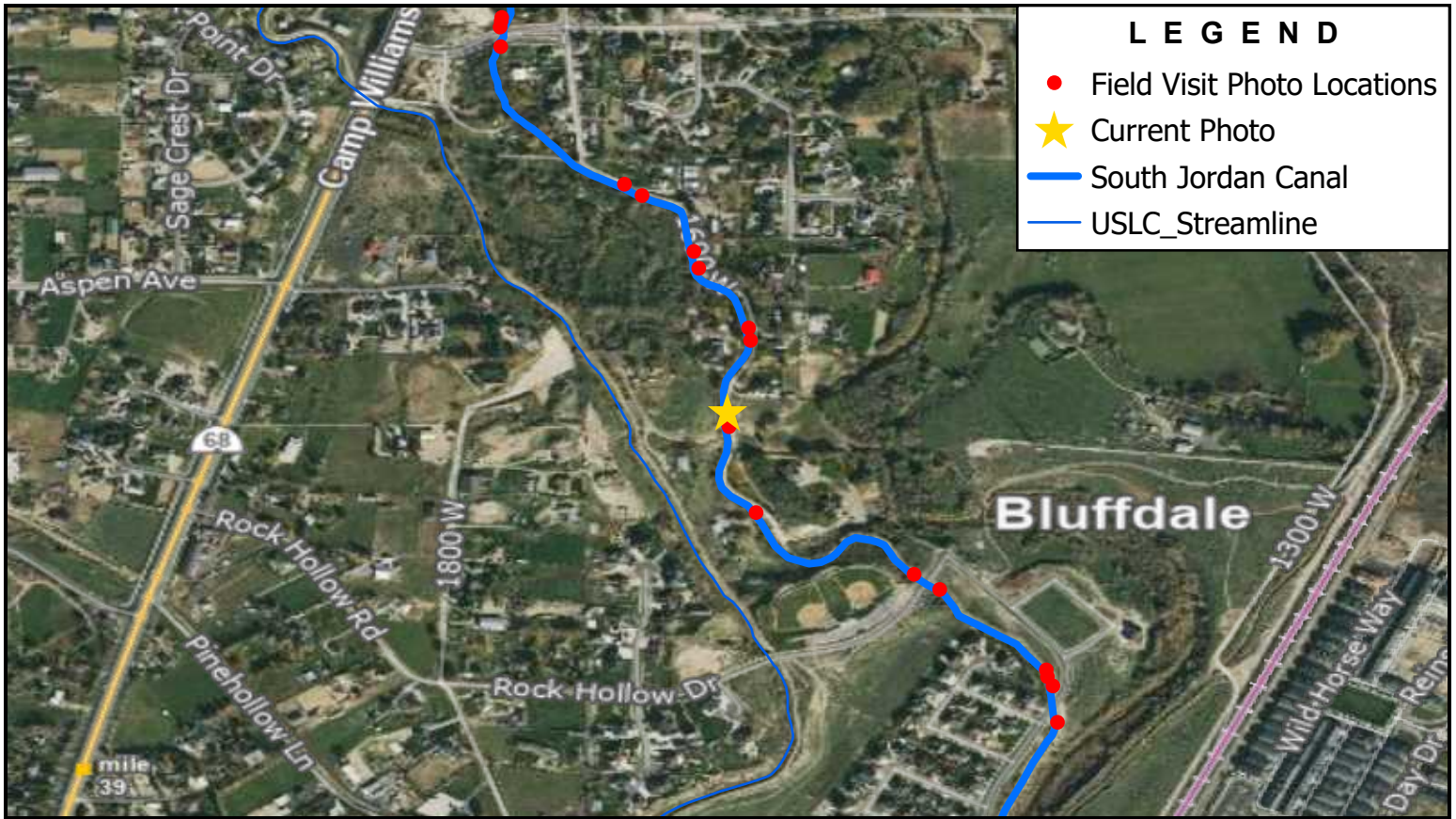
PHOTOGRAPH NO. **215**



Note: Upstream Side of Access Road #4



 <p>BOWEN COLLINS & ASSOCIATES</p>	<p>Access Road #4</p>	<p>NORTH:</p> 	<p>SCALE:</p>  <p>0 500 1,000 Feet</p>
	<p>SALT LAKE COUNTY</p> <p>SOUTHWEST CANAL AND CREEK STUDY</p>		



Note: Downstream Side of Access Road #4



BOWEN COLLINS
& ASSOCIATES

Access Road #4

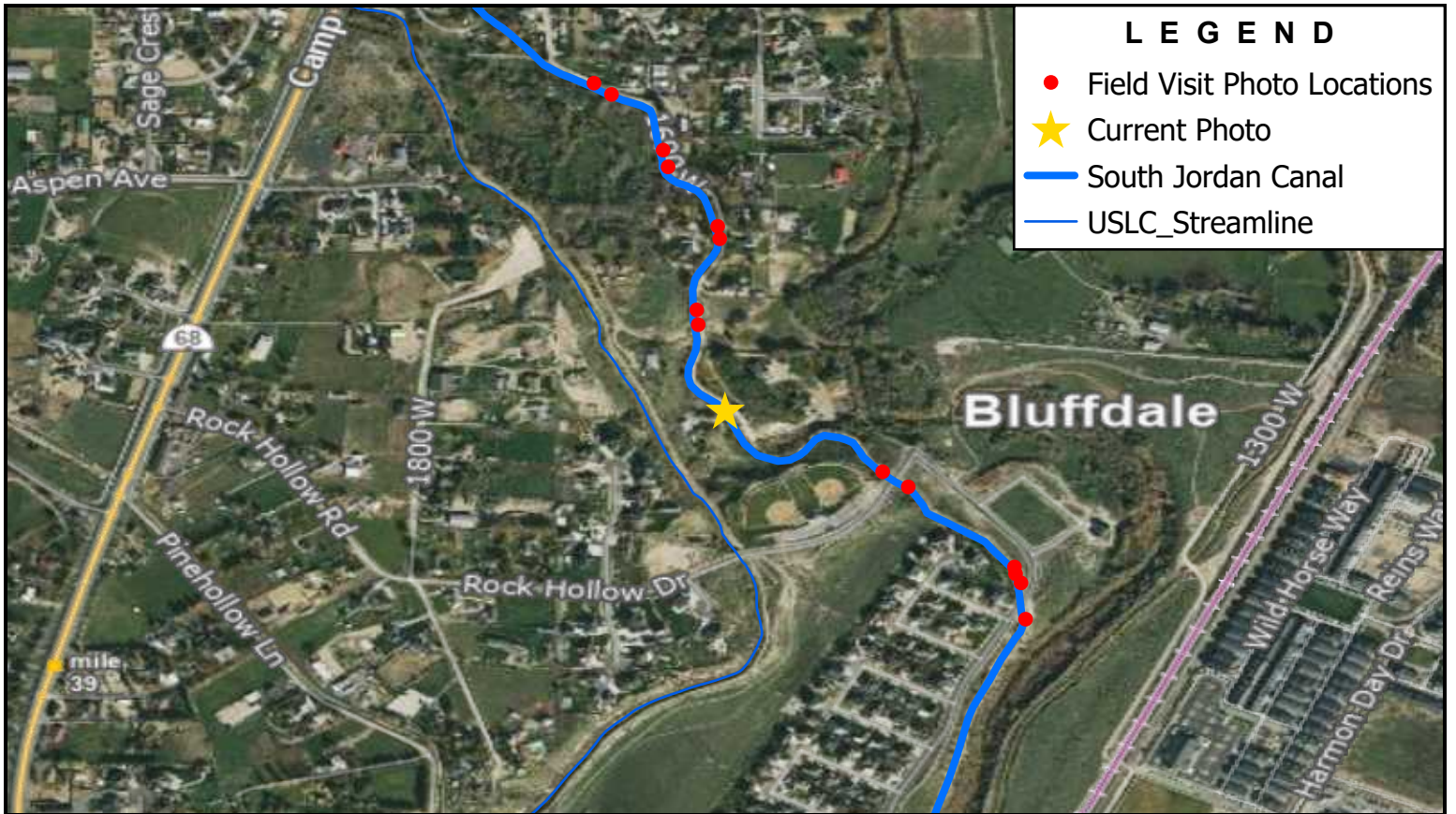
SALT LAKE COUNTY

SOUTHWEST CANAL AND CREEK STUDY

NORTH:




SCALE:
0 500 1,000
Feet

PHOTOGRAPH NO.
217



Note: Upstream Side of Access Road #5



 <p>BOWEN COLLINS & ASSOCIATES</p>	<p>Access Road #5</p>	<p>NORTH:</p> 	<p>SCALE:</p> 
	<p>SALT LAKE COUNTY</p> <p>SOUTHWEST CANAL AND CREEK STUDY</p>		<p>PHOTOGRAPH NO.</p> <p>218</p>



LEGEND

- Field Visit Photo Locations
- ★ Current Photo
- South Jordan Canal
- USLC_Streamline

Note: Upstream Side of Rock Hollow Dr.



BOWEN COLLINS
& ASSOCIATES

W Rock Hollow Dr

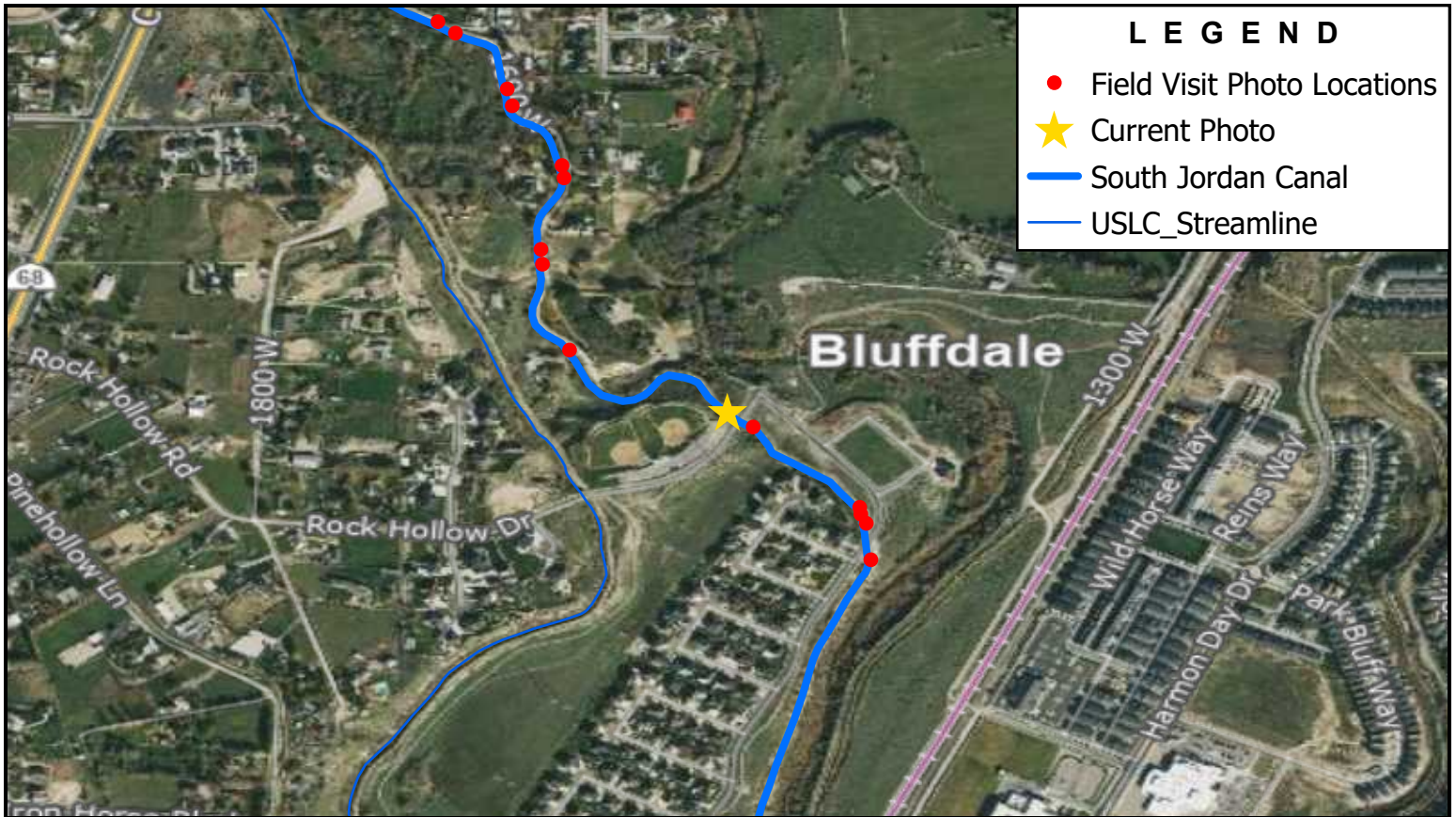
SALT LAKE COUNTY

SOUTHWEST CANAL AND CREEK STUDY

NORTH:

SCALE:
0 500 1,000
Feet

PHOTOGRAPH NO.
219



LEGEND

- Field Visit Photo Locations
- ★ Current Photo
- South Jordan Canal
- USLC Streamline

Note: Downstream Side of Rock Hollow Dr.



BOWEN COLLINS
& ASSOCIATES

W Rock Hollow Dr

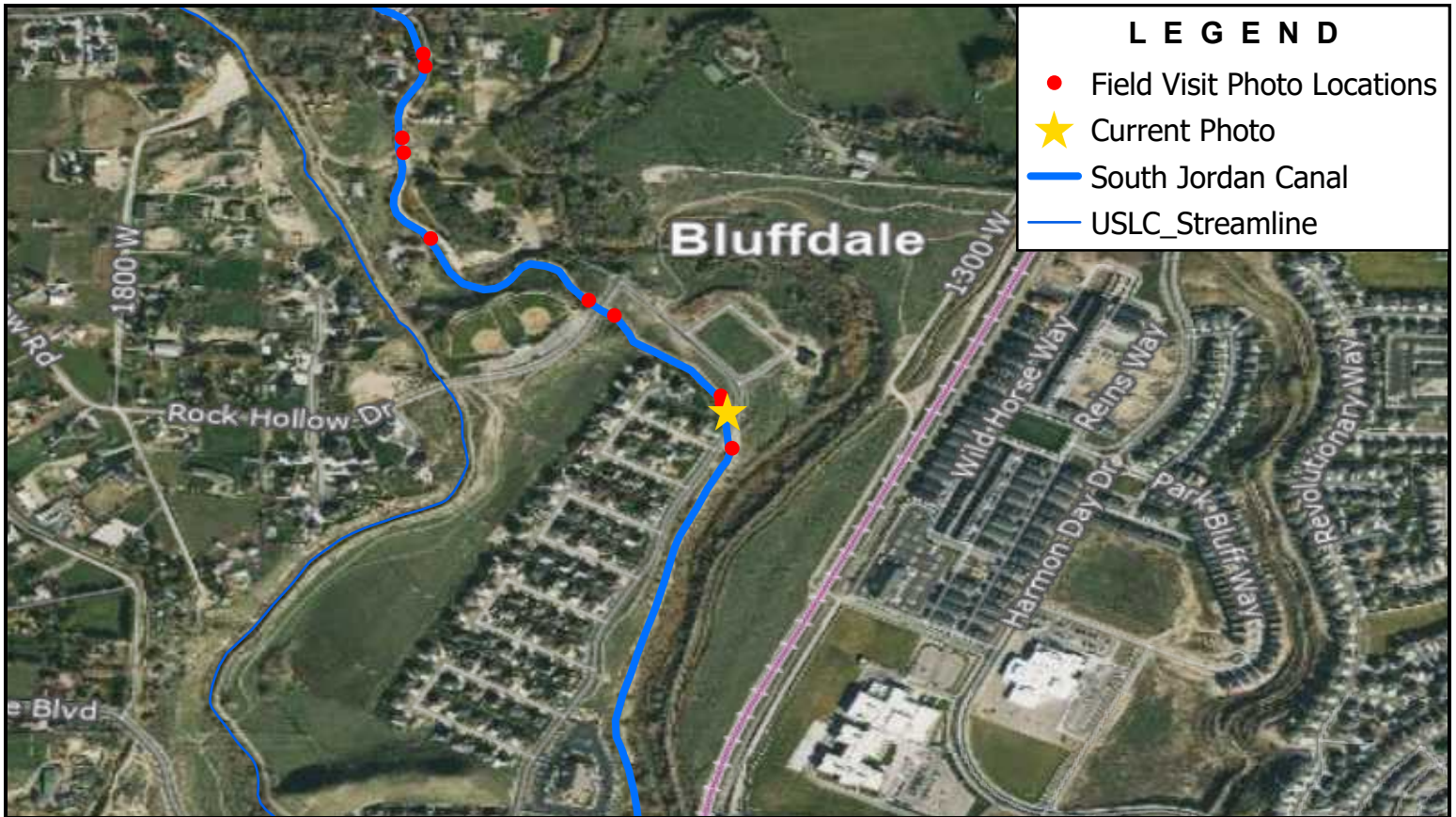
SALT LAKE COUNTY

SOUTHWEST CANAL AND CREEK STUDY

NORTH:

SCALE:
0 500 1,000
Feet

PHOTOGRAPH NO.
220



LEGEND

- Field Visit Photo Locations
- ★ Current Photo
- South Jordan Canal
- USLC Streamline

Note: Upstream Side of Access Bridge Near Cowboy Circle



BOWEN COLLINS
& ASSOCIATES

by Cowboy Circle

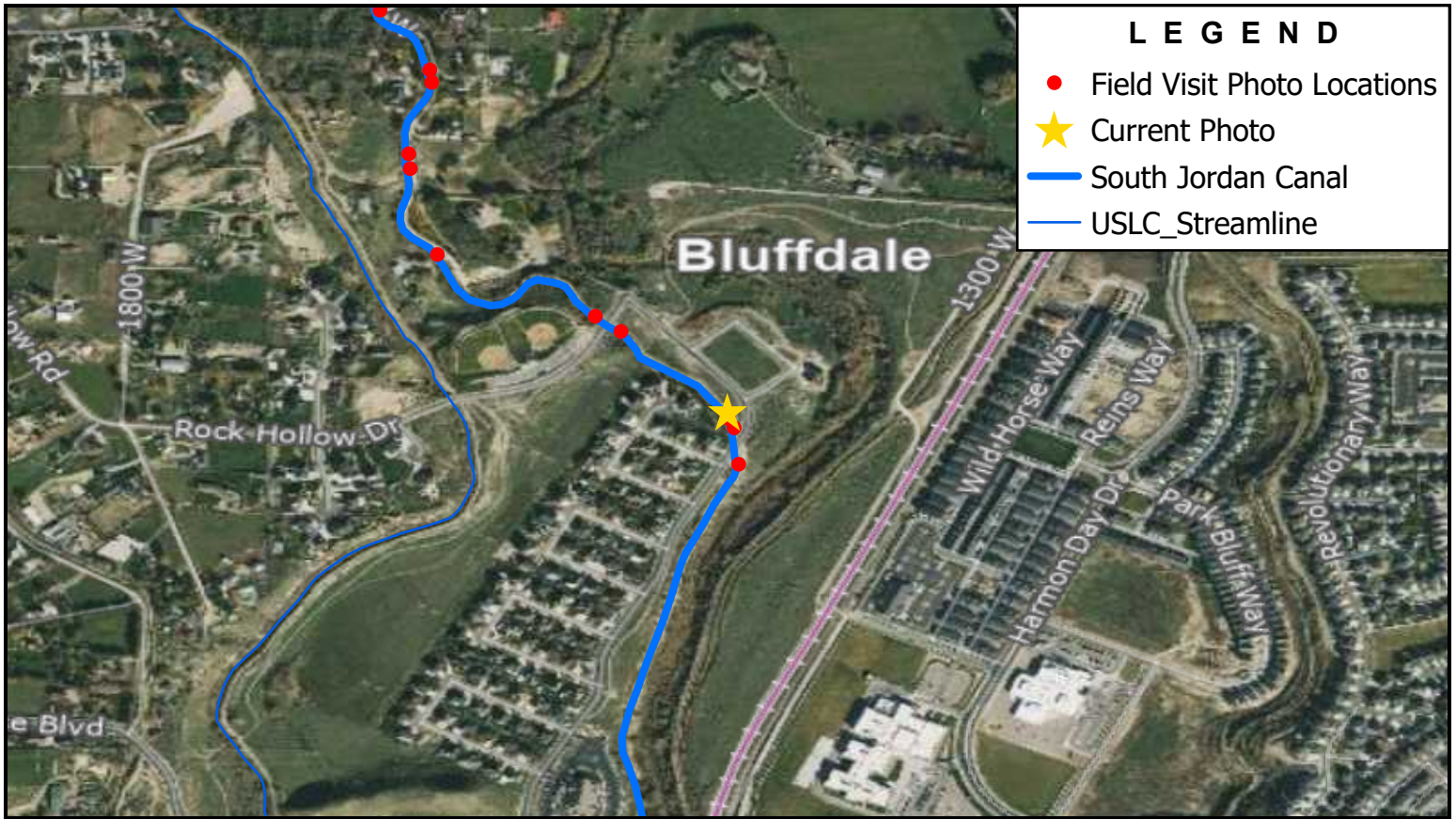
SALT LAKE COUNTY

SOUTHWEST CANAL AND CREEK STUDY

NORTH:

SCALE:
0 500 1,000
Feet

PHOTOGRAPH NO.
221



- LEGEND**
- Field Visit Photo Locations
 - ★ Current Photo
 - South Jordan Canal
 - USLC Streamline

Note: Downstream Side of Access Bridge Near Cowboy Circle



BOWEN COLLINS
& ASSOCIATES

by Cowboy Circle

SALT LAKE COUNTY

SOUTHWEST CANAL AND CREEK STUDY

NORTH:

SCALE:
0 500 1,000
Feet

PHOTOGRAPH NO.
222



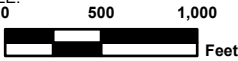


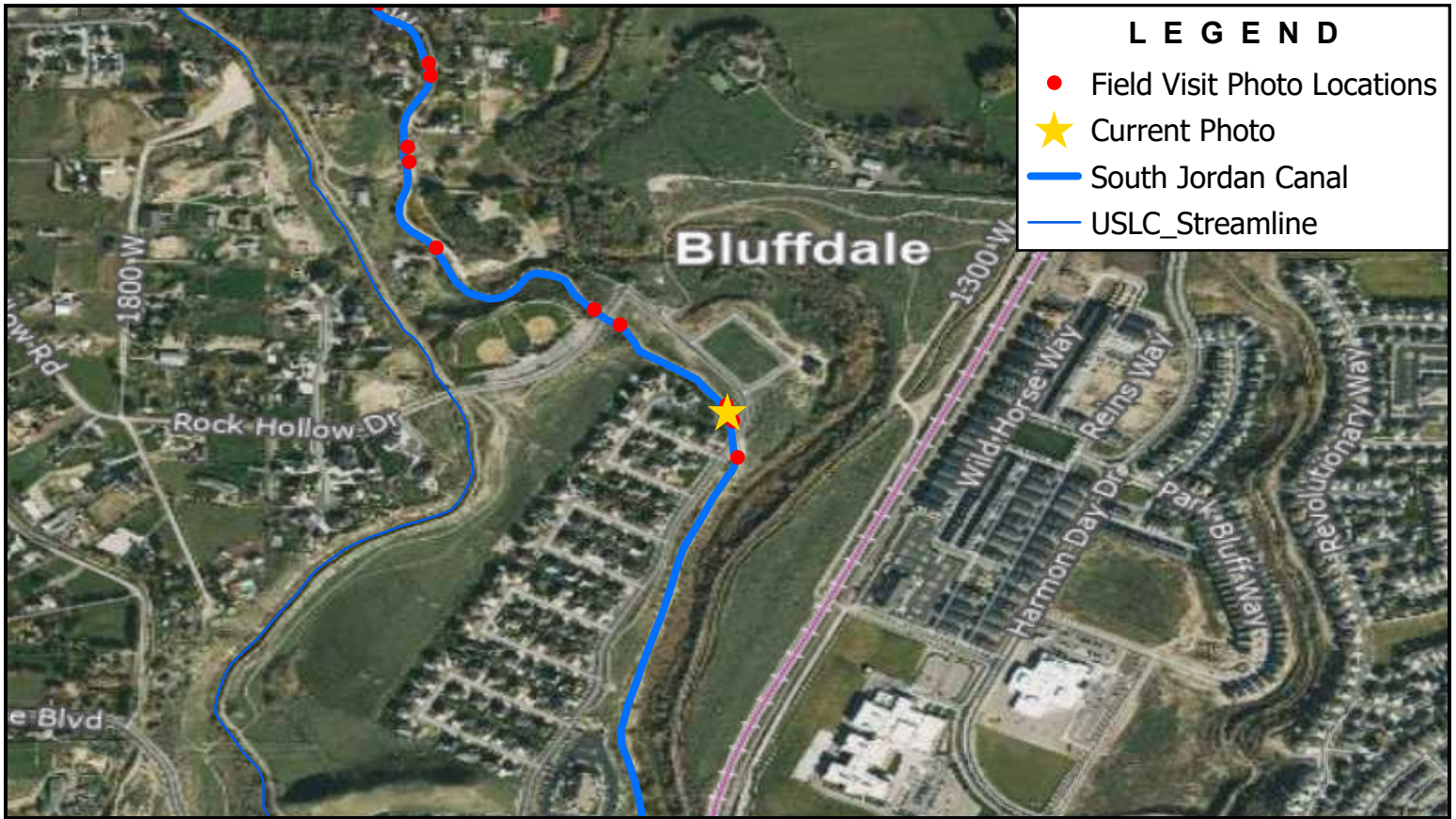
LEGEND

- Field Visit Photo Locations
- ★ Current Photo
- South Jordan Canal
- USLC_Streamline

Note: Upstream Side of Iron Horse Boulevard Crossing



	<p>S Iron Horse Boulevard</p>	<p>NORTH:</p> 	<p>SCALE:</p> 
	<p>SALT LAKE COUNTY</p> <p>SOUTHWEST CANAL AND CREEK STUDY</p>		



LEGEND

- Field Visit Photo Locations
- ★ Current Photo
- South Jordan Canal
- USLC Streamline

Note: Downstream Side of Iron Horse Boulevard Crossing



BOWEN COLLINS
& ASSOCIATES

S Iron Horse Boulevard

SALT LAKE COUNTY

SOUTHWEST CANAL AND CREEK STUDY

NORTH:

SCALE:
0 500 1,000
Feet

PHOTOGRAPH NO.
224



Note: Control Weir South Jordan Canal



BOWEN COLLINS
& ASSOCIATES

Broad Crested Weir

SALT LAKE COUNTY

SOUTHWEST CANAL AND CREEK STUDY

NORTH:

SCALE:
0 500 1,000
Feet

PHOTOGRAPH NO.
225



LEGEND

- Field Visit Photo Locations
- ★ Current Photo
- South Jordan Canal
- USLC_Streamline

Note: Upstream Side of Railroad Crossing



BOWEN COLLINS
& ASSOCIATES

Railroad

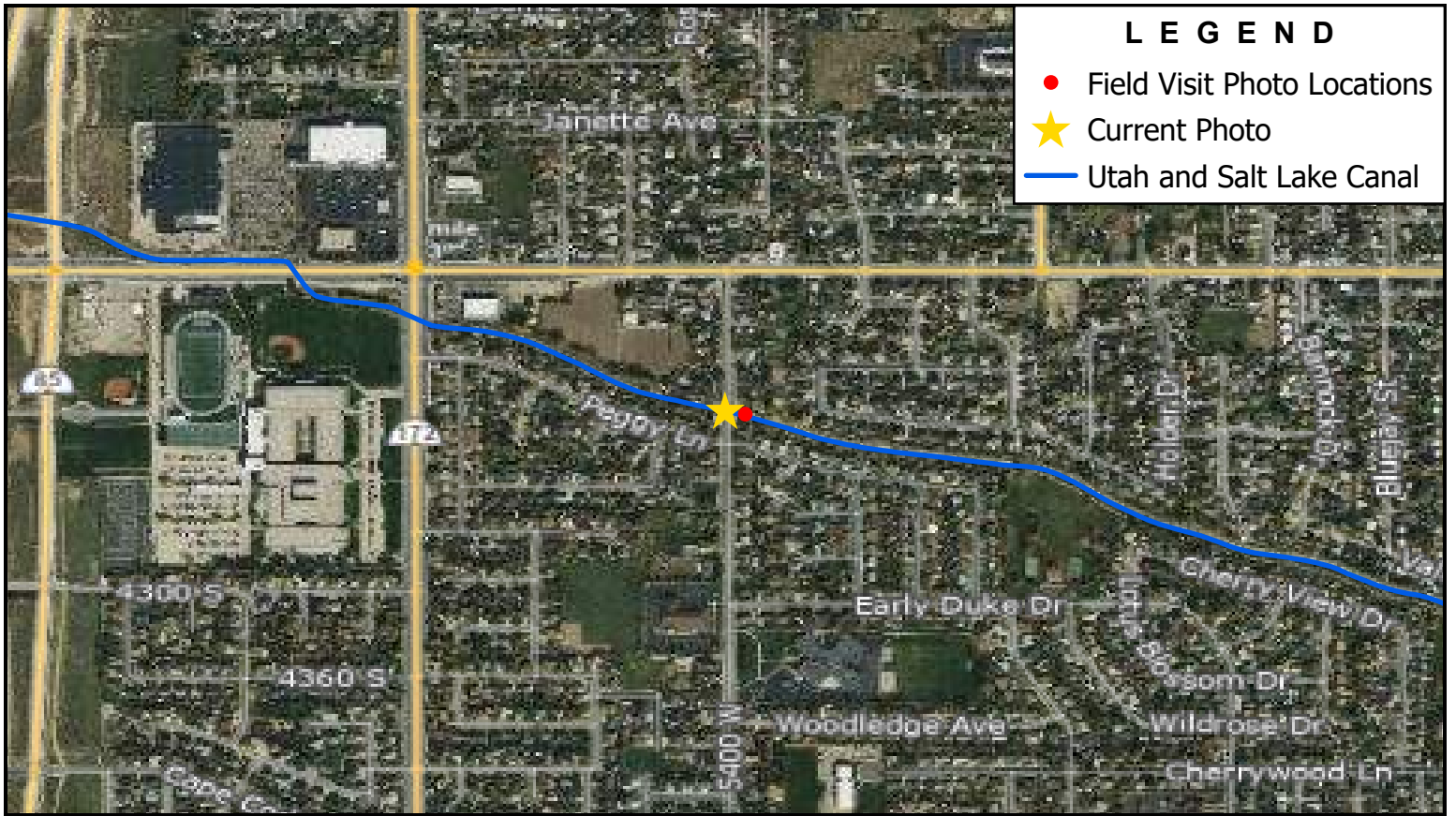
SALT LAKE COUNTY

SOUTHWEST CANAL AND CREEK STUDY

NORTH:

SCALE:
0 500 1,000
Feet

PHOTOGRAPH NO.
226



LEGEND

- Field Visit Photo Locations
- ★ Current Photo
- Utah and Salt Lake Canal

Note: 5400 West



BOWEN COLLINS
& ASSOCIATES

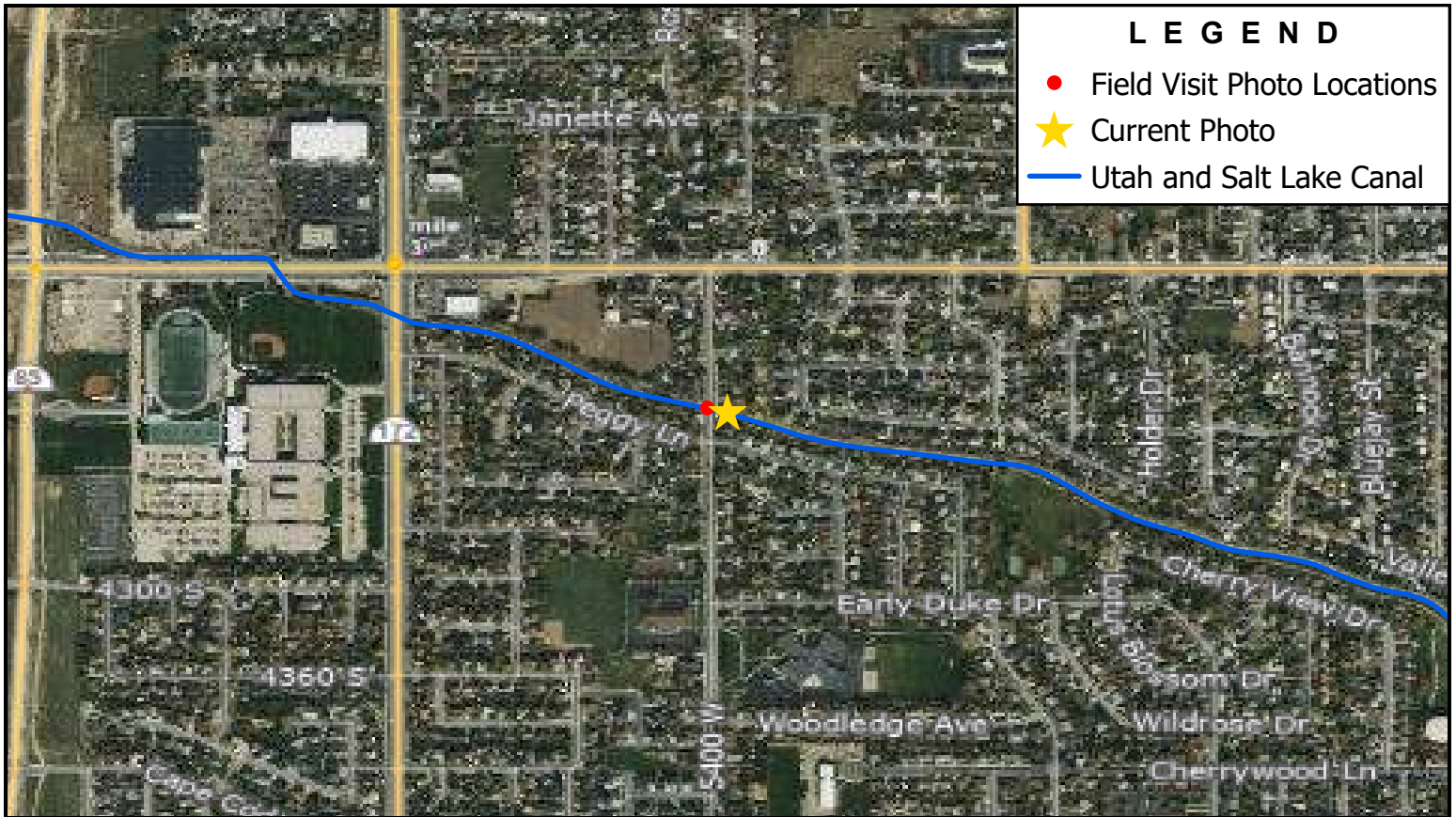
USLC-21 DS

SALT LAKE COUNTY
UTAH & SALT LAKE CANAL
PHOTO LOG SWCCS

NORTH:

SCALE:
0 500 1,000
Feet

PHOTOGRAPH NO.
1



LEGEND

- Field Visit Photo Locations
- ★ Current Photo
- Utah and Salt Lake Canal

Note: 5400 West



BOWEN COLLINS
& ASSOCIATES

USLC-21 US

SALT LAKE COUNTY
UTAH & SALT LAKE CANAL
PHOTO LOG SWCCS

NORTH:

SCALE:
0 500 1,000
Feet

PHOTOGRAPH NO.
2